



Pearmtree Hill Solar Farm

Environmental Statement

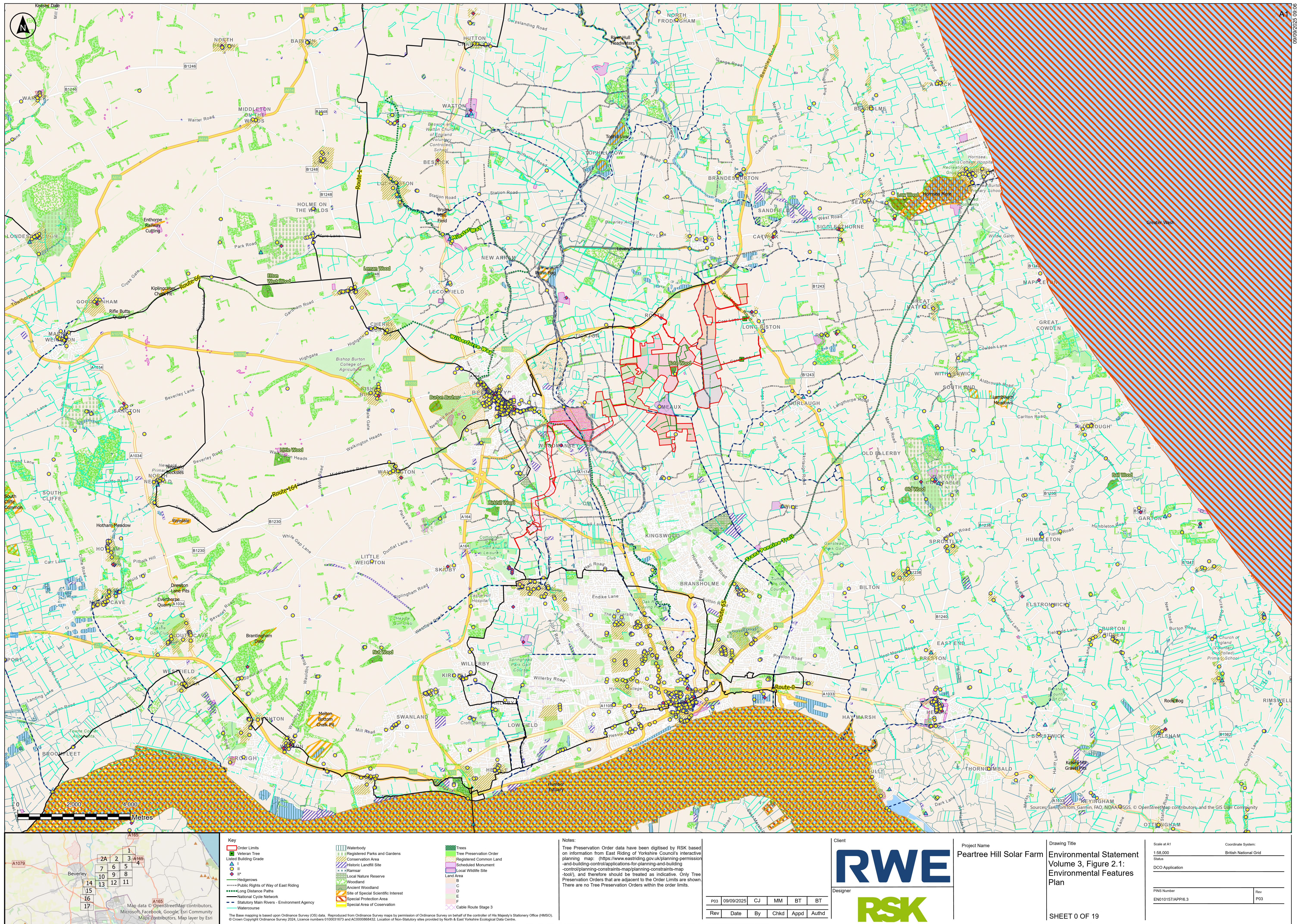
Volume 3

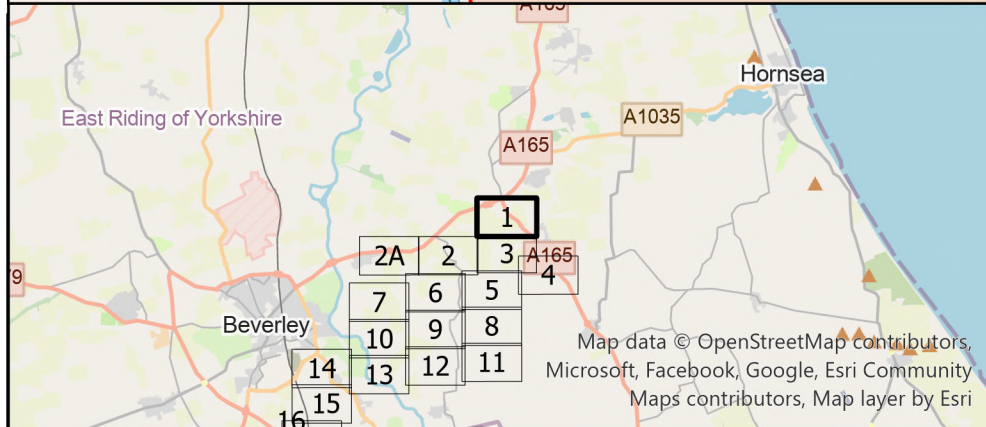
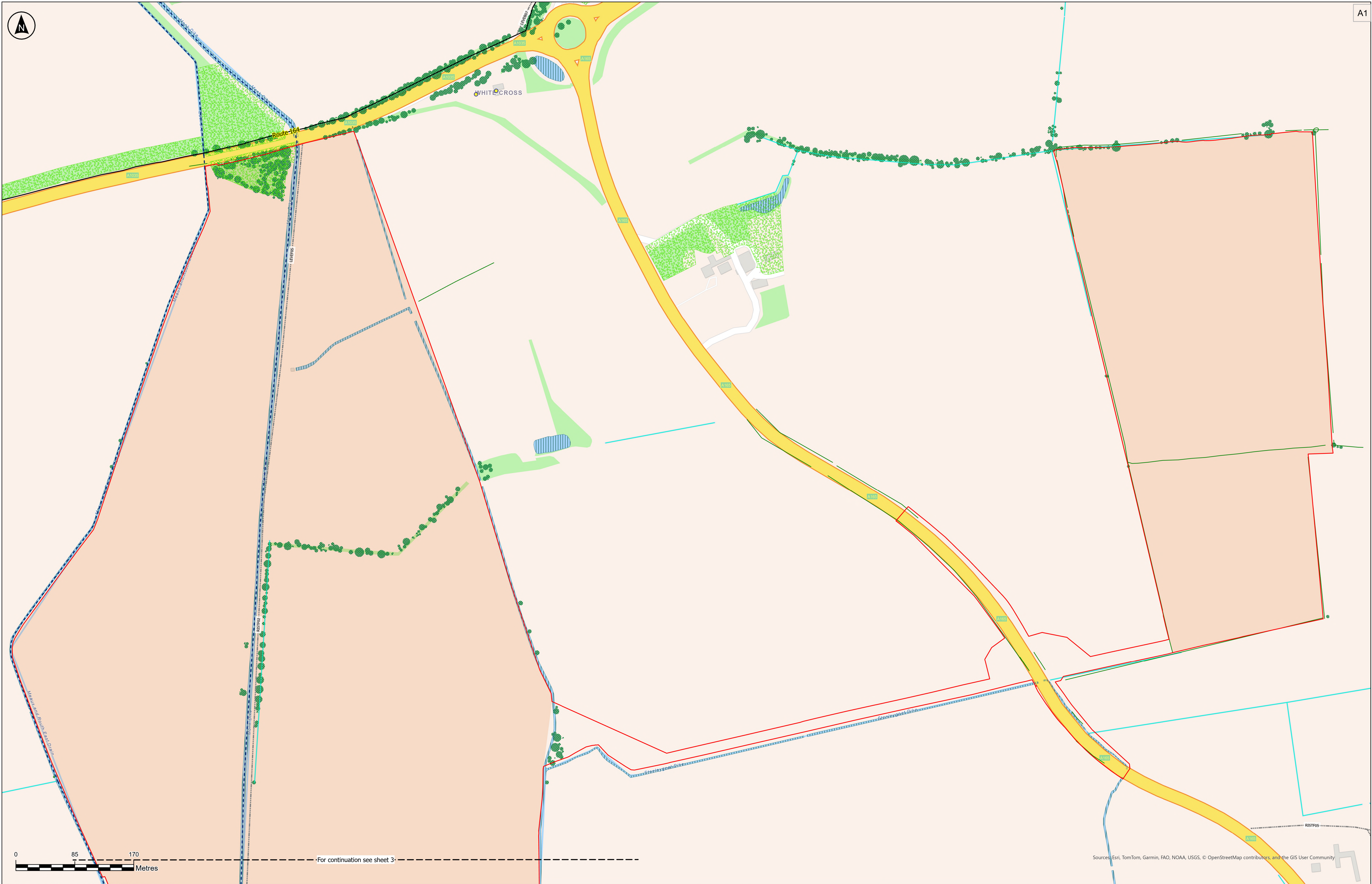
Figure 2.1: Environmental Features Plan

Revision 3

Application Document Ref: EN010157/APP/6.3
September 2025

Planning Act 2008
Infrastructure Planning
(Applications: Prescribed Forms
and Procedure) Regulations 2009 –
Regulation 5(2)(a)





Key		Waterbody		Trees	
Order Limits		Registered Parks and Gardens		Tree Preservation Order	
Veteran Tree		Conservation Area		Registered Common Land	
Listed Building Grade		Historic Landfill Site		Scheduled Monument	
II		Ramsar		Local Wildlife Site	
I*		Local Nature Reserve		Land Area	
Hedgerows		Woodland		B	
Public Rights of Way of East Riding		Ancient Woodland		C	
Long Distance Paths		Site of Special Scientific Interest		D	
National Cycle Network		Special Protection Area		E	
Statutory Main Rivers - Environment Agency		Special Area of Conservation		F	
Watercourse				Cable Route Stage 3	

Notes:

Tree Preservation Order data have been digitised by RSK based on information from East Riding of Yorkshire Council's interactive planning map: (<https://www.eastriding.gov.uk/planning-permission-and-building-control/applications-for-planning-and-building-control/planning-constraints-map/planning-constraints-map-tool/>), and therefore should be treated as indicative. Only Tree Preservation Orders that are adjacent to the Order Limits are shown. There are no Tree Preservation Orders within the order limits.

P03	09/09/2025	CJ	MM	BT	BT
Rev	Date	By	Chkd	Appd	Authd

Client

RWE

Designer

RSK

Project Name

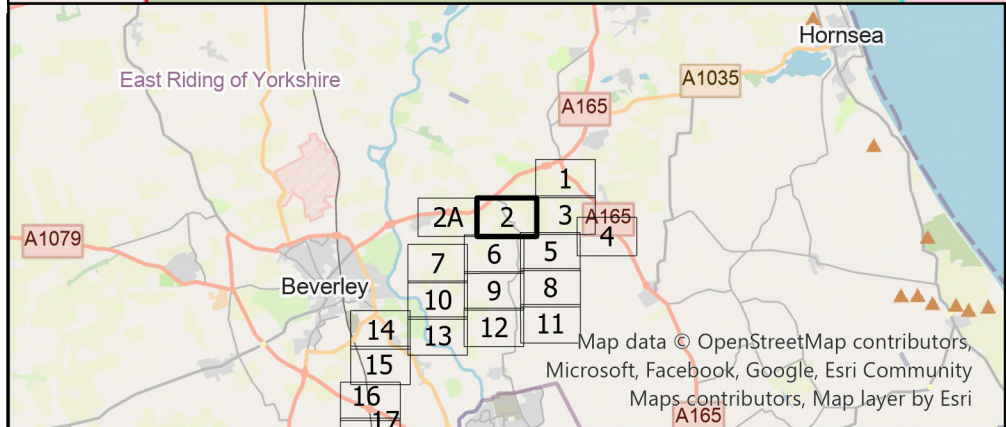
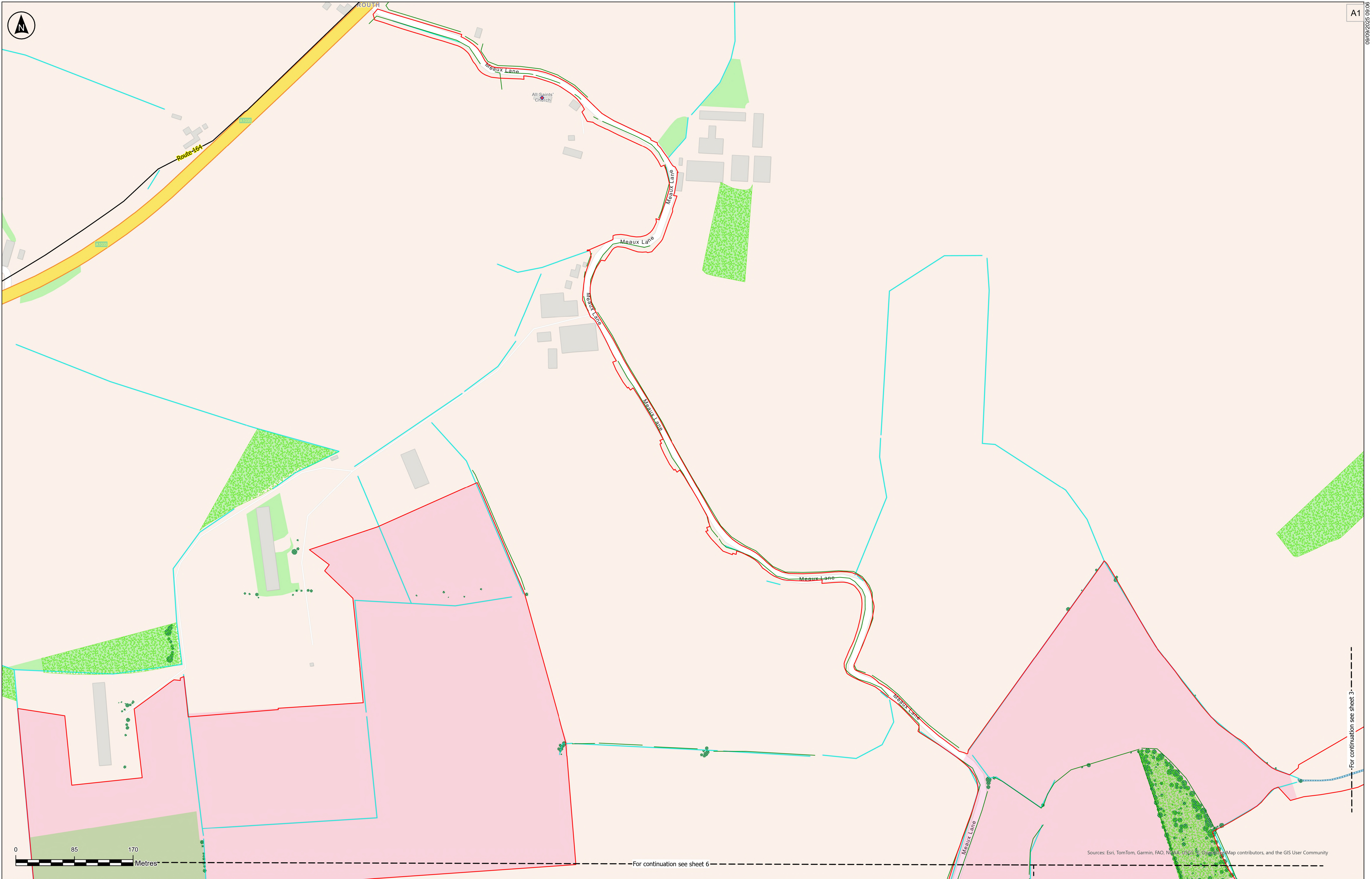
Peartree Hill Solar Farm

Drawing Title

Environmental Statement
Volume 3, Figure 2.1:
Environmental Features
Plan

SHEET 1 OF 19

Scale at A1	Coordinate System:
1:2,500	British National Grid
Status	
DCO Application	
PINS Number	Rev
EN010157/APP/6.3	P03



Key

- Order Limits
- Veteran Tree
- Listed Building Grade
- II
- I*
- Hedgerows
- Public Rights of Way of East Riding
- Long Distance Paths
- National Cycle Network
- Statutory Main Rivers - Environment Agency
- Watercourse
- Waterbody
- Registered Parks and Gardens
- Conservation Area
- Historic Landfill Site
- Ramsar
- Local Nature Reserve
- Woodland
- Ancient Woodland
- Site of Special Scientific Interest
- Special Area of Conservation
- Trees
- Tree Preservation Order
- Registered Common Land
- Scheduled Monument
- Local Wildlife Site
- Land Area
- B
- C
- D
- E
- F
- Cable Route Stage 3

The Base mapping is based upon Ordnance Survey (OS) data. Reproduced from Ordnance Survey maps by permission of Ordnance Survey on behalf of the controller of His Majesty's Stationery Office (HMSO). © Crown Copyright Ordnance Survey 2024, Licence numbers 0100031673 and AC0000868432. Location of Non-Statutory sites provided by North & East Yorkshire Ecological Data Centre.

Notes:

Tree Preservation Order data have been digitised by RSK based on information from East Riding of Yorkshire Council's interactive planning map: (<https://www.eastriding.gov.uk/planning-permission-and-building-control/applications-for-planning-and-building-control/planning-constraints-map/planning-constraints-map.html>), and therefore should be treated as indicative. Only Tree Preservation Orders that are adjacent to the Order Limits are shown. There are no Tree Preservation Orders within the order limits.

P03	09/09/2025	CJ	MM	BT	BT
Rev	Date	By	Chkd	Appd	Authd

Client

RWE

Designer

RSK

Project Name

Peartree Hill Solar Farm

Drawing Title

Environmental Statement
Volume 3, Figure 2.1:
Environmental Features
Plan

SHEET 2 OF 19

Scale at A1

1:2,500

Status

DCO Application

PINS Number

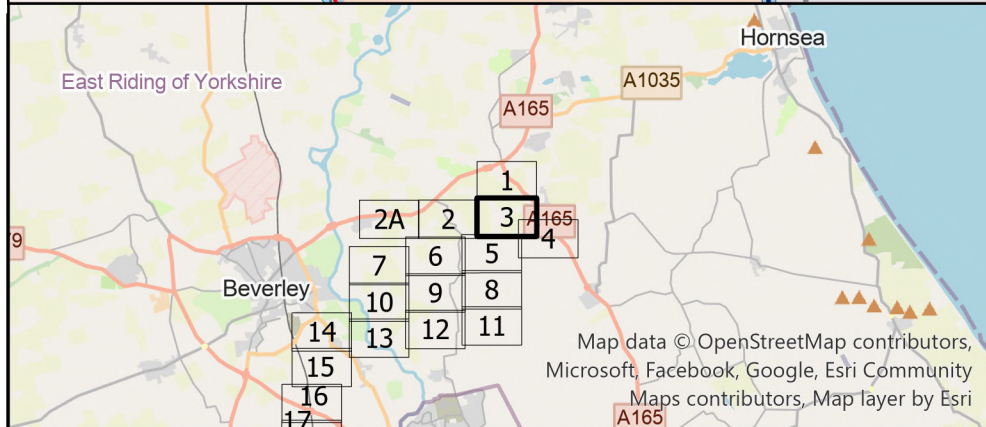
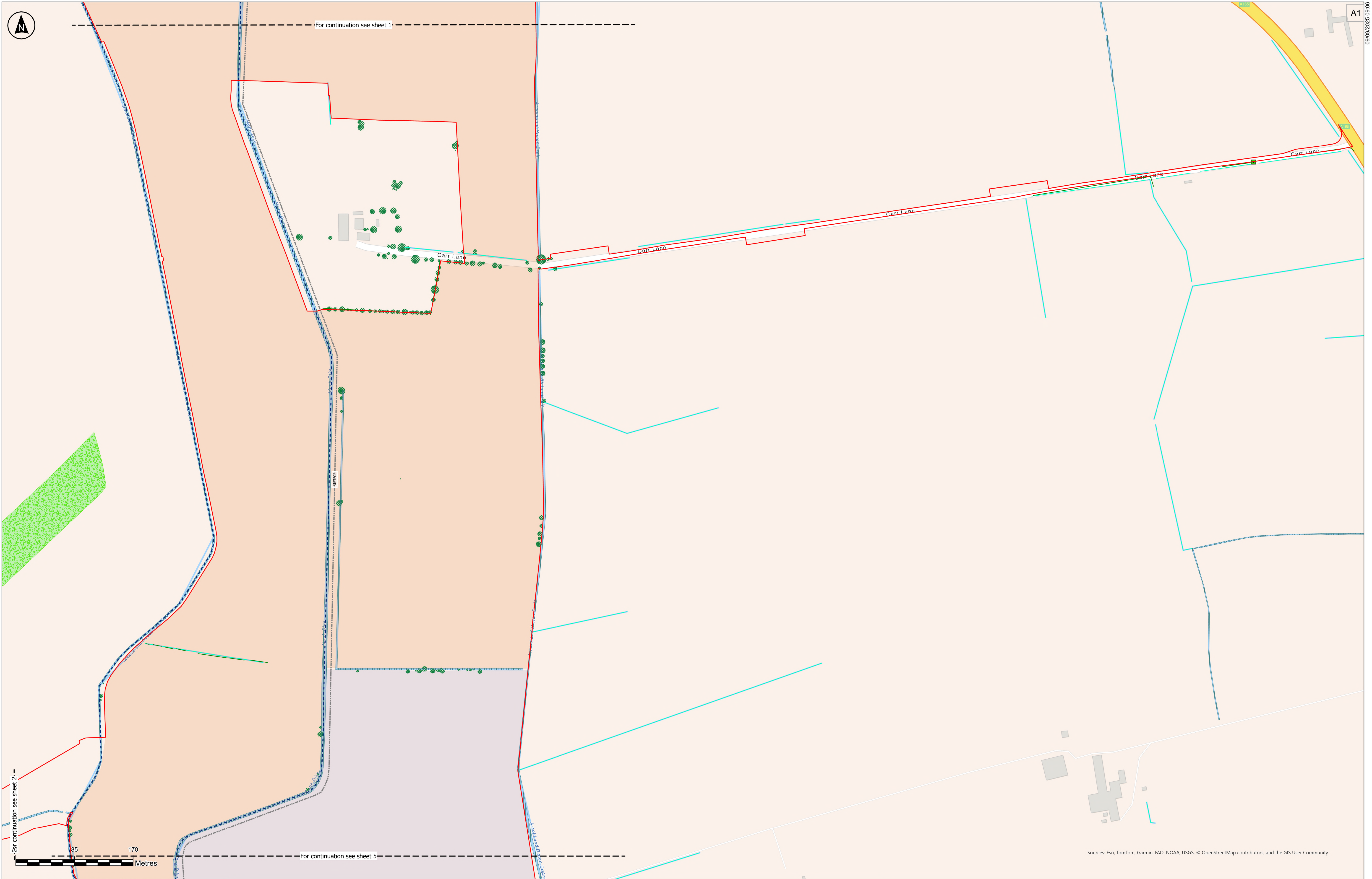
EN010157/APP/6.3

Rev

P03

Coordinate System:

British National Grid



Key

- Order Limits
- Veteran Tree
- Listed Building Grade
- II
- I*
- Hedgerows
- Public Rights of Way of East Riding
- Long Distance Paths
- National Cycle Network
- Statutory Main Rivers - Environment Agency
- Watercourse

- Waterbody
- Registered Parks and Gardens
- Conservation Area
- Historic Landfill Site
- Ramsar
- Local Nature Reserve
- Woodland
- Ancient Woodland
- Site of Special Scientific Interest
- Special Area of Conservation

- Trees
- Tree Preservation Order
- Registered Common Land
- Scheduled Monument
- Local Wildlife Site
- Land Area
- B
- C
- D
- E
- F
- Cable Route Stage 3

Notes:
Tree Preservation Order data have been digitised by RSK based on information from East Riding of Yorkshire Council's interactive planning map: (<https://www.eastriding.gov.uk/planning-permission-and-building-control/applications-for-planning-and-building-control/planning-constraints-map/planning-constraints-map.html>), and therefore should be treated as indicative. Only Tree Preservation Orders that are adjacent to the Order Limits are shown. There are no Tree Preservation Orders within the order limits.

P03	09/09/2025	CJ	MM	BT	BT
Rev	Date	By	Chkd	Appd	Authd

Client

Designer

Project Name
Peartree Hill Solar Farm

Drawing Title
**Environmental Statement
Volume 3, Figure 2.1:
Environmental Features
Plan**

SHEET 3 OF 19

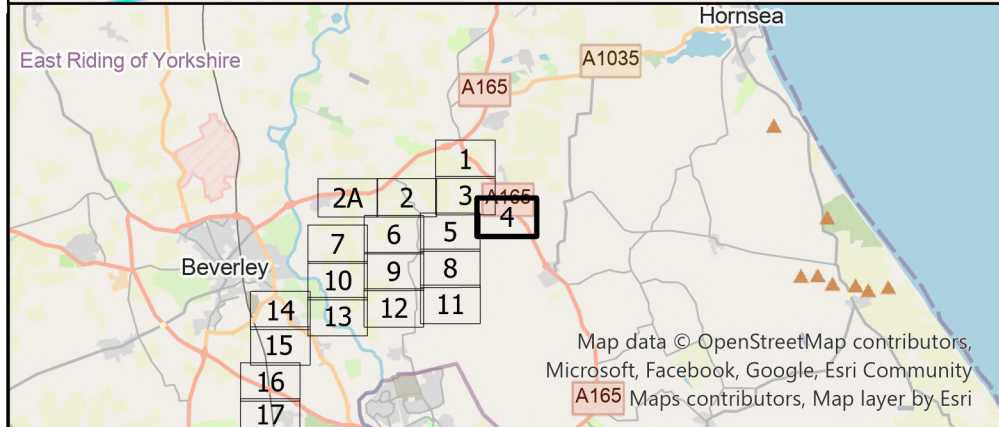
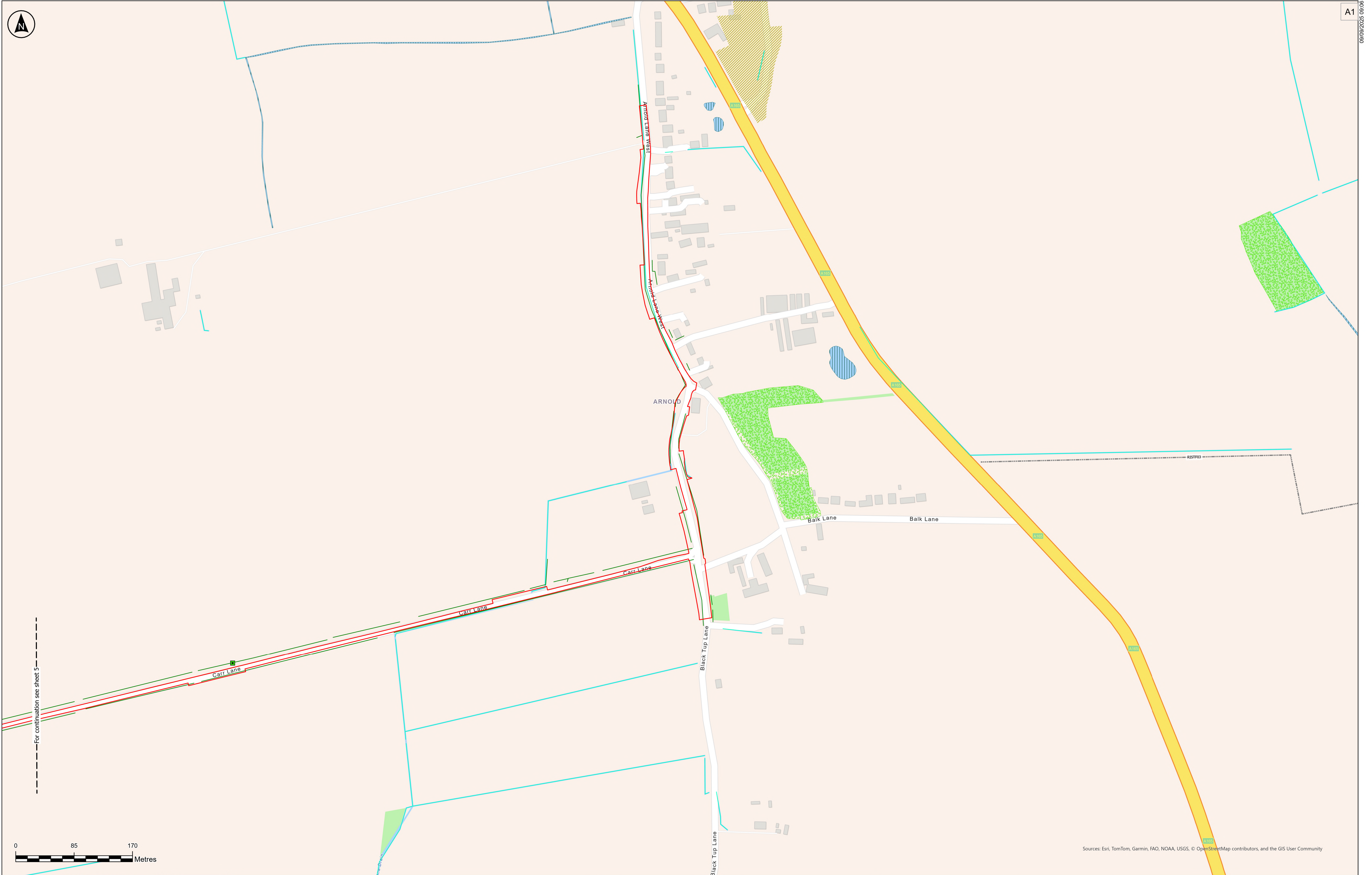
Scale at A1
1:2,500

Status
DCO Application

PINS Number
EN010157/APP/6.3

Rev
P03

Coordinate System:
British National Grid



Key

- Order Limits
- Veteran Tree
- Listed Building Grade
- II
- I*
- Hedgerows
- Public Rights of Way of East Riding
- Long Distance Paths
- National Cycle Network
- Statutory Main Rivers - Environment Agency
- Watercourse

- Waterbody
- Registered Parks and Gardens
- Conservation Area
- Historic Landfill Site
- Ramsar
- Local Nature Reserve
- Woodland
- Ancient Woodland
- Site of Special Scientific Interest
- Special Protection Area
- Special Area of Conservation

- Trees
- Tree Preservation Order
- Registered Common Land
- Scheduled Monument
- Local Wildlife Site
- Land Area
- B
- C
- D
- E
- F
- Cable Route Stage 3

Notes:
Tree Preservation Order data have been digitised by RSK based on information from East Riding of Yorkshire Council's interactive planning map: (<https://www.eastriding.gov.uk/planning-permission-and-building-control/applications-for-planning-and-building-control/planning-constraints-map/planning-constraints-map.html>), and therefore should be treated as indicative. Only Tree Preservation Orders that are adjacent to the Order Limits are shown. There are no Tree Preservation Orders within the order limits.

P03	09/09/2025	CJ	MM	BT	BT
Rev	Date	By	Chkd	Appd	Authd

Client

Designer

Project Name
Peartree Hill Solar Farm

Drawing Title
Environmental Statement
Volume 3, Figure 2.1:
Environmental Features
Plan

SHEET 4 OF 19

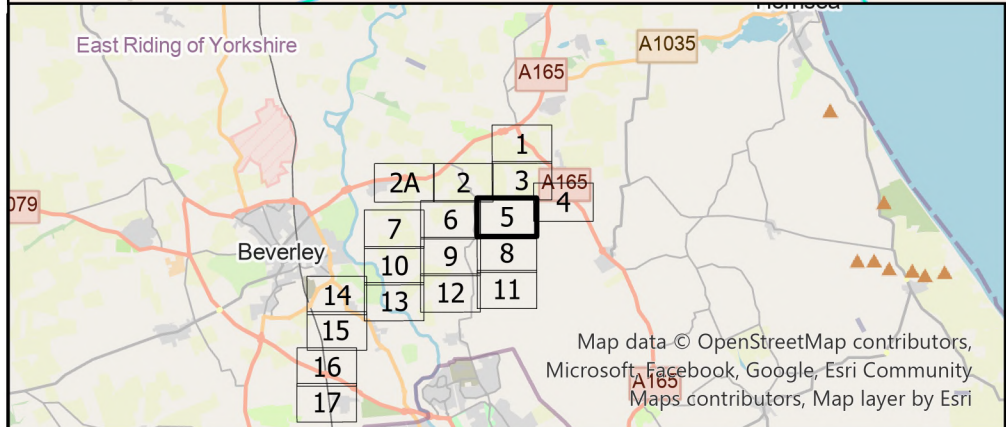
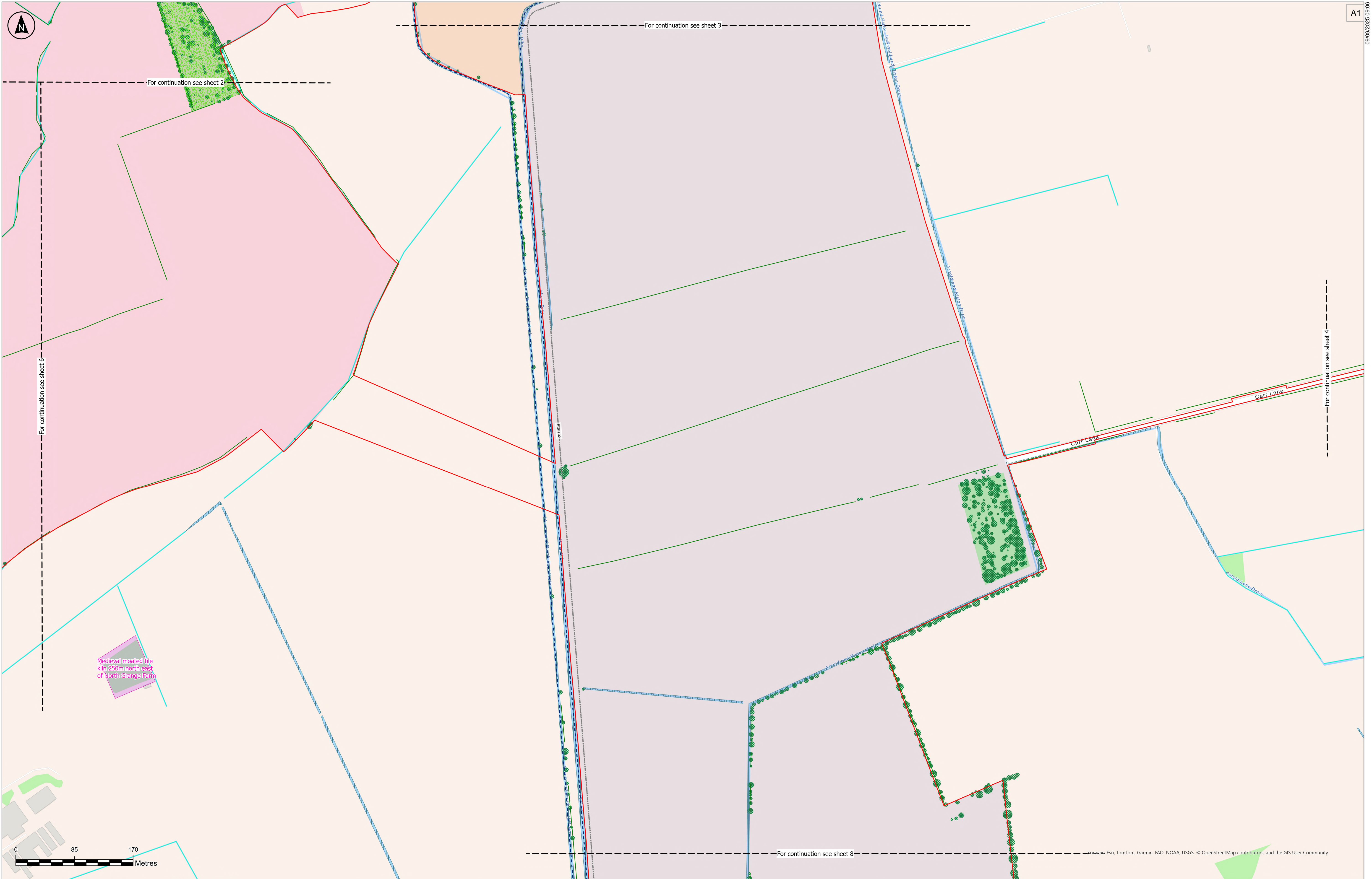
Scale at A1
1:2,500

Status
DCO Application

PINS Number
EN010157/APP/6.3

Rev
P03

Coordinate System
British National Grid



Key

- Order Limits
- Veteran Tree
- Listed Building Grade
- II
- I*
- Hedgerows
- Public Rights of Way of East Riding
- Long Distance Paths
- National Cycle Network
- Statutory Main Rivers - Environment Agency
- Watercourse
- Waterbody
- Registered Parks and Gardens
- Conservation Area
- Historic Landfill Site
- Ramsar
- Local Nature Reserve
- Woodland
- Ancient Woodland
- Site of Special Scientific Interest
- Special Protection Area
- Special Area of Conservation
- Trees
- Tree Preservation Order
- Registered Common Land
- Scheduled Monument
- Local Wildlife Site
- Land Area
- A
- B
- C
- D
- E
- F
- Cable Route Stage 3

The Base mapping is based upon Ordnance Survey (OS) data. Reproduced from Ordnance Survey maps by permission of Ordnance Survey on behalf of the controller of His Majesty's Stationery Office (HMSO).
© Crown Copyright Ordnance Survey 2024, Licence numbers 0100031673 and AC000086432. Location of Non-Statutory sites provided by North & East Yorkshire Ecological Data Centre.

Notes:
Tree Preservation Order data have been digitised by RSK based on information from East Riding of Yorkshire Council's interactive planning map: (<https://www.eastriding.gov.uk/planning-permission-and-building-control/applications-for-planning-and-building-control/planning-constraints-map/planning-constraints-map.html>), and therefore should be treated as indicative. Only Tree Preservation Orders that are adjacent to the Order Limits are shown. There are no Tree Preservation Orders within the order limits.

P03	09/09/2025	CJ	MM	BT	BT
Rev	Date	By	Chkd	Appd	Authd

Client

RWE

Designer

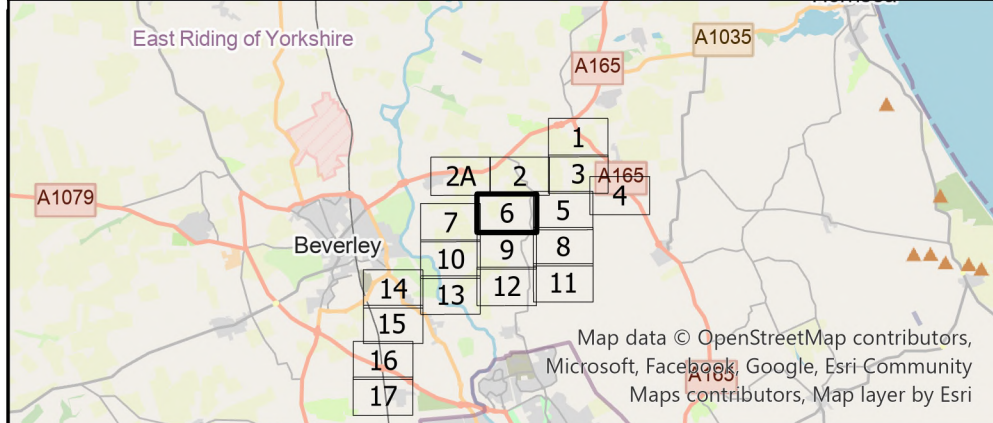
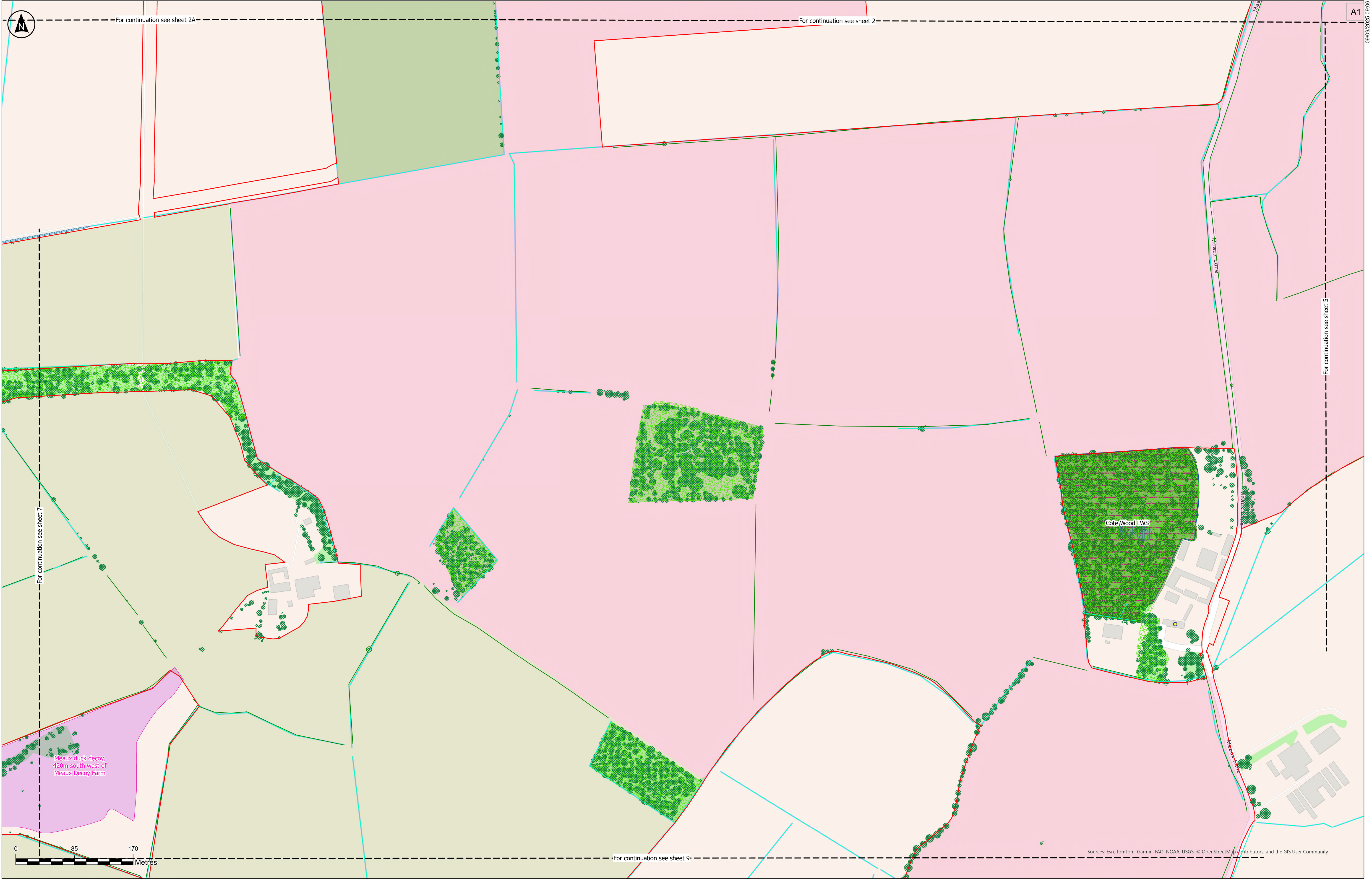
RSK

Project Name
Peartree Hill Solar Farm

Drawing Title
Environmental Statement
Volume 3, Figure 2.1:
Environmental Features
Plan

SHEET 5 OF 19

Scale at A1 1:2,500	Coordinate System: British National Grid
Status DCO Application	
PINS Number EN010157/APP/6.3	Rev P03



Key

Order Limits	Waterbody	Trees
Veteran Tree	Registered Parks and Gardens	Tree Preservation Order
Listed Building Grade	Conservation Area	Registered Common Land
II	Historic Landfill Site	Scheduled Monument
I*	Ramsar	Local Wildlife Site
Hedgerows	Local Nature Reserve	Land Area
Public Rights of Way of East Riding	Woodland	B
Long Distance Paths	Ancient Woodland	C
National Cycle Network	Site of Special Scientific Interest	D
Statutory Main Rivers - Environment Agency	Special Protection Area	E
Watercourse	Special Area of Conservation	F
		Cable Route Stage 3

The Base mapping is based upon Ordnance Survey (OS) data. Reproduced from Ordnance Survey maps by permission of Ordnance Survey on behalf of the controller of His Majesty's Stationery Office (HMSO).
© Crown Copyright Ordnance Survey 2024, Licence numbers 0100031673 and AC000086432. Location of Non-Statutory sites provided by North & East Yorkshire Ecological Data Centre.

Notes:
Tree Preservation Order data have been digitised by RSK based on information from East Riding of Yorkshire Council's interactive planning map: (<https://www.eastriding.gov.uk/planning-permission-and-building-control/applications-for-planning-and-building-control/planning-constraints-map/planning-constraints-map.html>), and therefore should be treated as indicative. Only Tree Preservation Orders that are adjacent to the Order Limits are shown. There are no Tree Preservation Orders within the order limits.

P03	09/09/2025	CJ	MM	BT	BT
Rev	Date	By	Chkd	Appd	Authd

Client

RWE

Designer

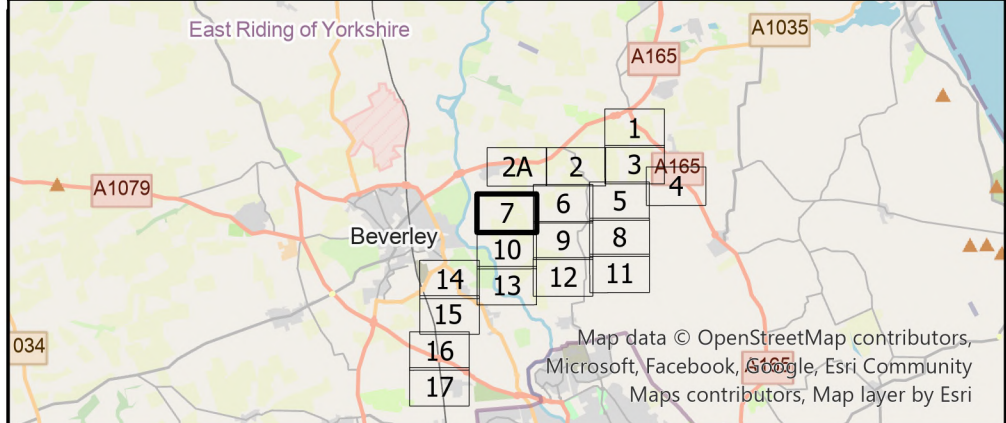
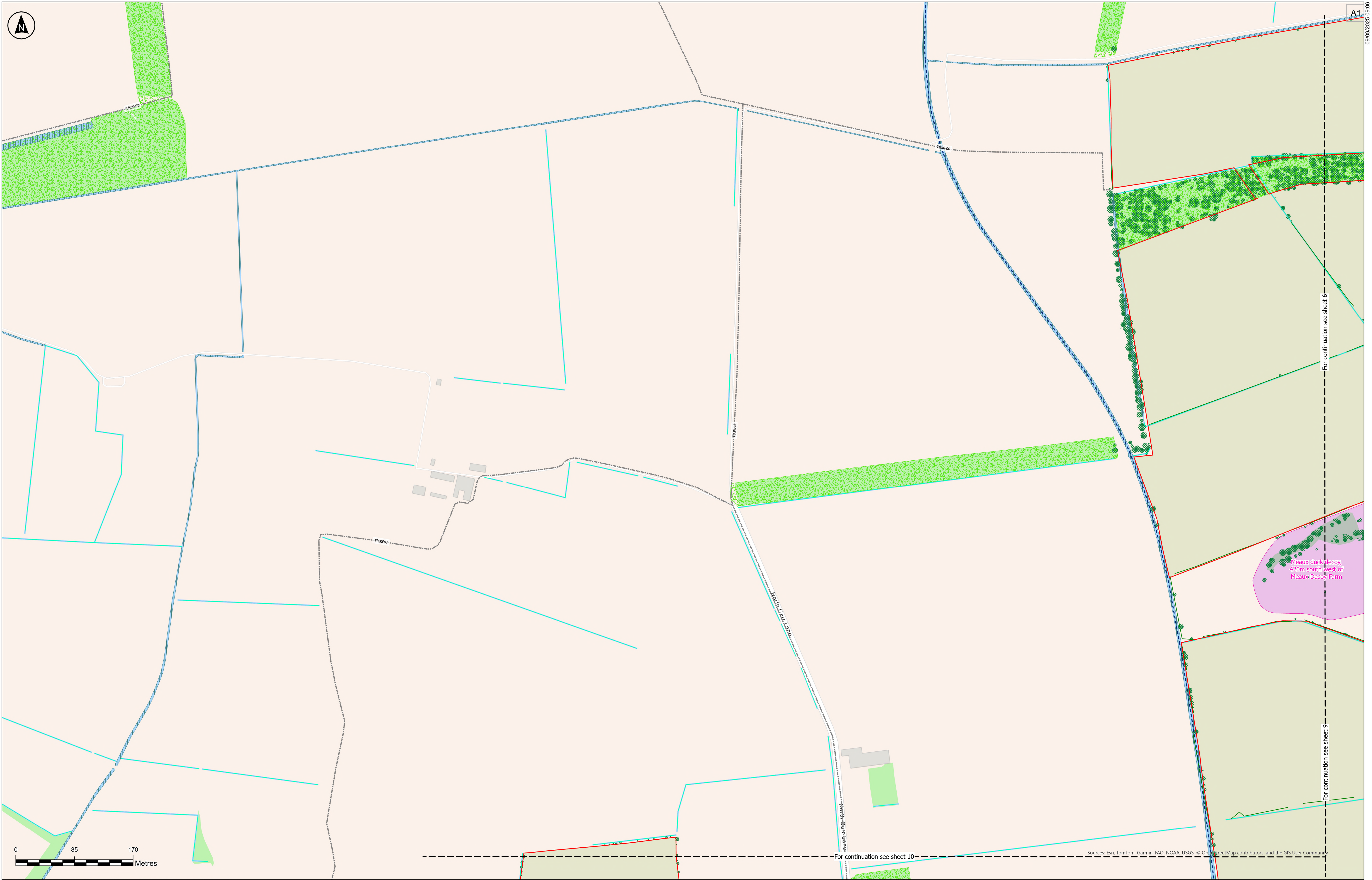
RSK

Project Name
Peartree Hill Solar Farm

Drawing Title
**Environmental Statement
Volume 3, Figure 2.1:
Environmental Features
Plan**

SHEET 6 OF 19

Scale at A1 1:2,500	Coordinate System: British National Grid
Status DCO Application	
PINS Number EN010157/APP/6.3	Rev P03



Key

- Order Limits
- Veteran Tree
- Listed Building Grade
- II
- I*
- Hedgerows
- Public Rights of Way of East Riding
- Long Distance Paths
- National Cycle Network
- Statutory Main Rivers - Environment Agency
- Watercourse
- Waterbody
- Registered Parks and Gardens
- Conservation Area
- Historic Landfill Site
- Ramsar
- Local Nature Reserve
- Woodland
- Ancient Woodland
- Site of Special Scientific Interest
- Special Protection Area
- Special Area of Conservation
- Trees
- Tree Preservation Order
- Registered Common Land
- Scheduled Monument
- Local Wildlife Site
- Land Area
- B
- C
- D
- E
- F
- Cable Route Stage 3

The Base mapping is based upon Ordnance Survey (OS) data. Reproduced from Ordnance Survey maps by permission of Ordnance Survey on behalf of the controller of His Majesty's Stationery Office (HMSO).
© Crown Copyright Ordnance Survey 2024, Licence numbers 0100031673 and AC0000868432. Location of Non-Statutory sites provided by North & East Yorkshire Ecological Data Centre.

Notes:

Tree Preservation Order data have been digitised by RSK based on information from East Riding of Yorkshire Council's interactive planning map: (<https://www.eastriding.gov.uk/planning-permission-and-building-control/applications-for-planning-and-building-control/planning-constraints-map/planning-constraints-map.html>), and therefore should be treated as indicative. Only Tree Preservation Orders that are adjacent to the Order Limits are shown. There are no Tree Preservation Orders within the order limits.

P03	09/09/2025	CJ	MM	BT	BT
Rev	Date	By	Chkd	Appd	Authd

Client

RWE

Designer

RSK

Project Name

Peartree Hill Solar Farm

Drawing Title

Environmental Statement
Volume 3, Figure 2.1:
Environmental Features
Plan

SHEET 7 OF 19

Scale at A1

1:2,500

Status

DCO Application

PINS Number

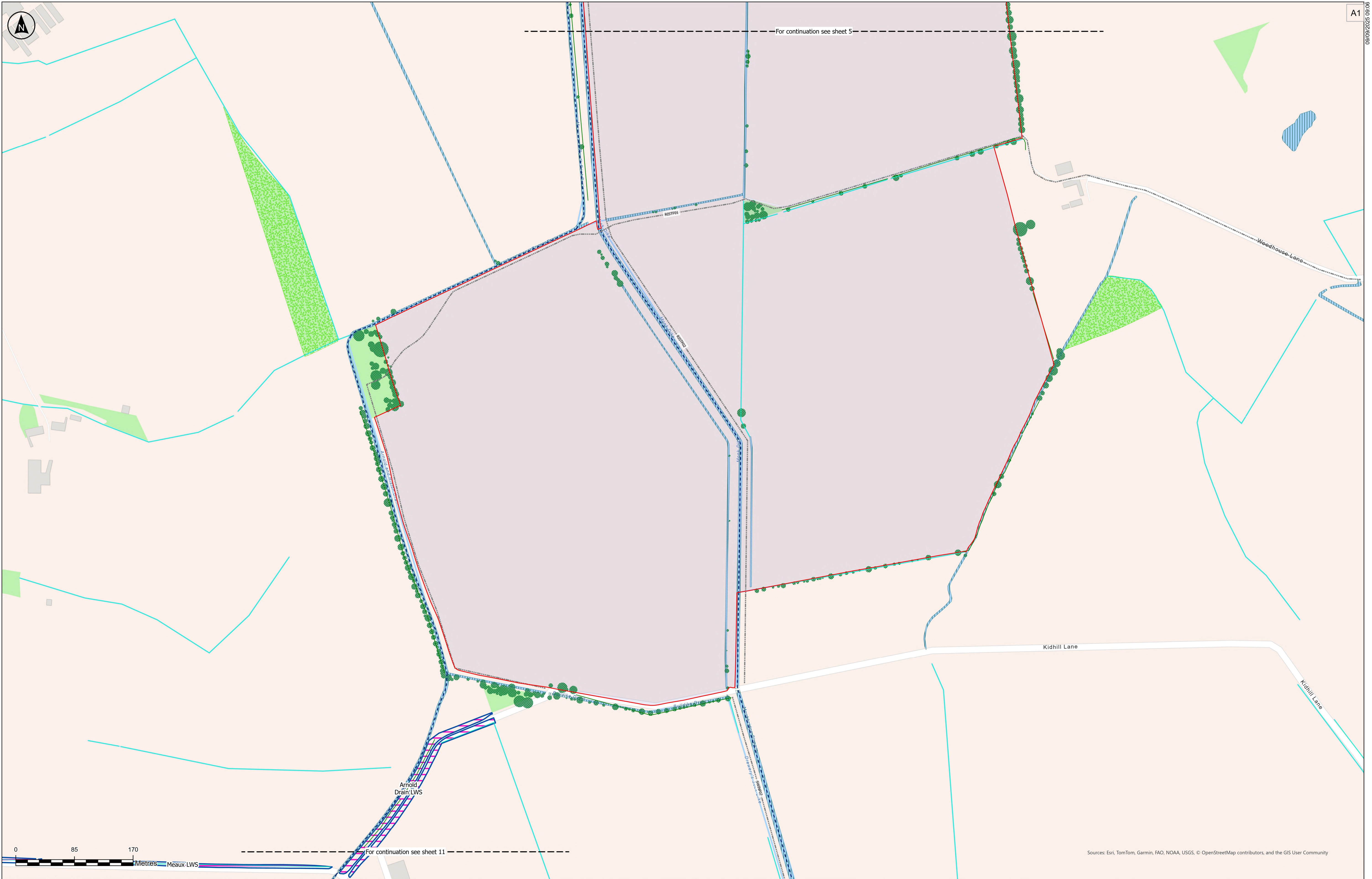
EN010157/APP/6.3

Rev

P03

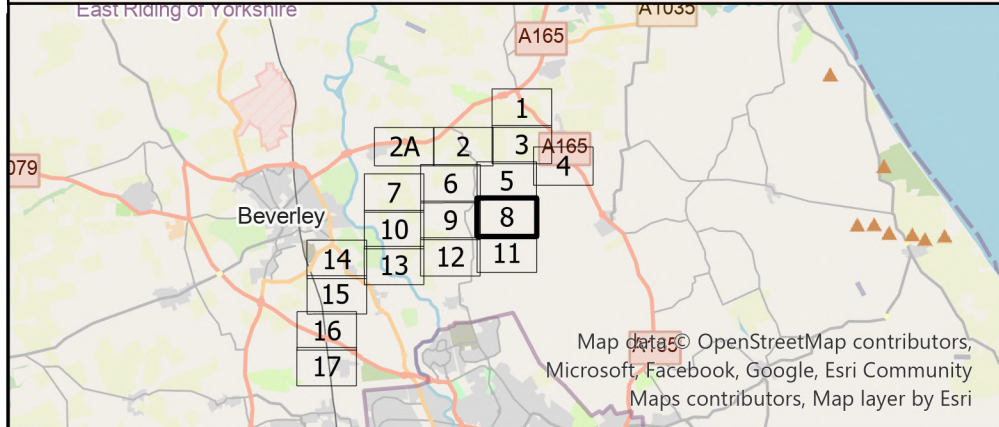
Coordinate System

British National Grid



A1

09/09/2025 09:06



Key

- Order Limits
- Veteran Tree
- Listed Building Grade
- II
- I*
- Hedgerows
- Public Rights of Way of East Riding
- Long Distance Paths
- National Cycle Network
- Statutory Main Rivers - Environment Agency
- Watercourse
- Waterbody
- Registered Parks and Gardens
- Conservation Area
- Historic Landfill Site
- Ramsar
- Local Nature Reserve
- Woodland
- Ancient Woodland
- Site of Special Scientific Interest
- Special Protection Area
- Special Area of Conservation
- Trees
- Tree Preservation Order
- Registered Common Land
- Scheduled Monument
- Local Wildlife Site
- Land Area
- A
- B
- C
- D
- E
- F
- Cable Route Stage 3

The Base mapping is based upon Ordnance Survey (OS) data. Reproduced from Ordnance Survey maps by permission of Ordnance Survey on behalf of the controller of His Majesty's Stationery Office (HMSO).
© Crown Copyright Ordnance Survey 2024, Licence numbers 0100031673 and AC000086432. Location of Non-Statutory sites provided by North & East Yorkshire Ecological Data Centre.

Notes:
Tree Preservation Order data have been digitised by RSK based on information from East Riding of Yorkshire Council's interactive planning map: (<https://www.eastriding.gov.uk/planning-permission-and-building-control/applications-for-planning-and-building-control/planning-constraints-map/planning-constraints-map-tool/>), and therefore should be treated as indicative. Only Tree Preservation Orders that are adjacent to the Order Limits are shown. There are no Tree Preservation Orders within the order limits.

P03	09/09/2025	CJ	MM	BT	BT
Rev	Date	By	Chkd	Appd	Authd

Client

RWE

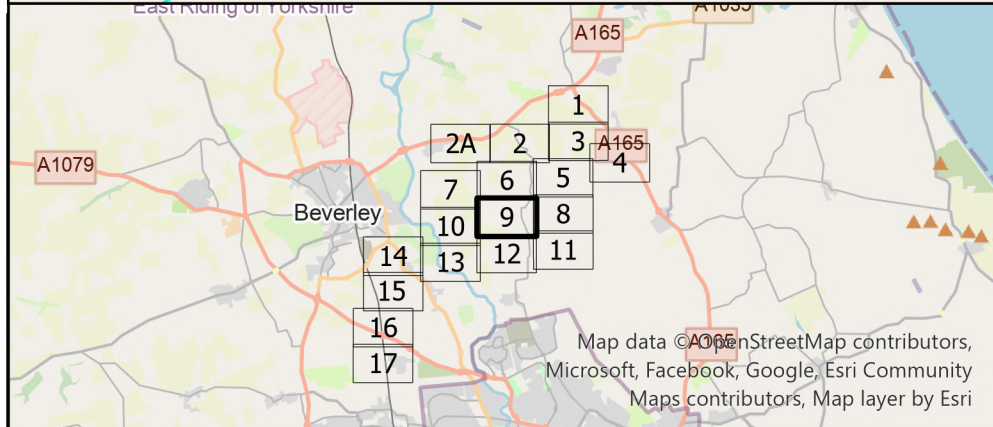
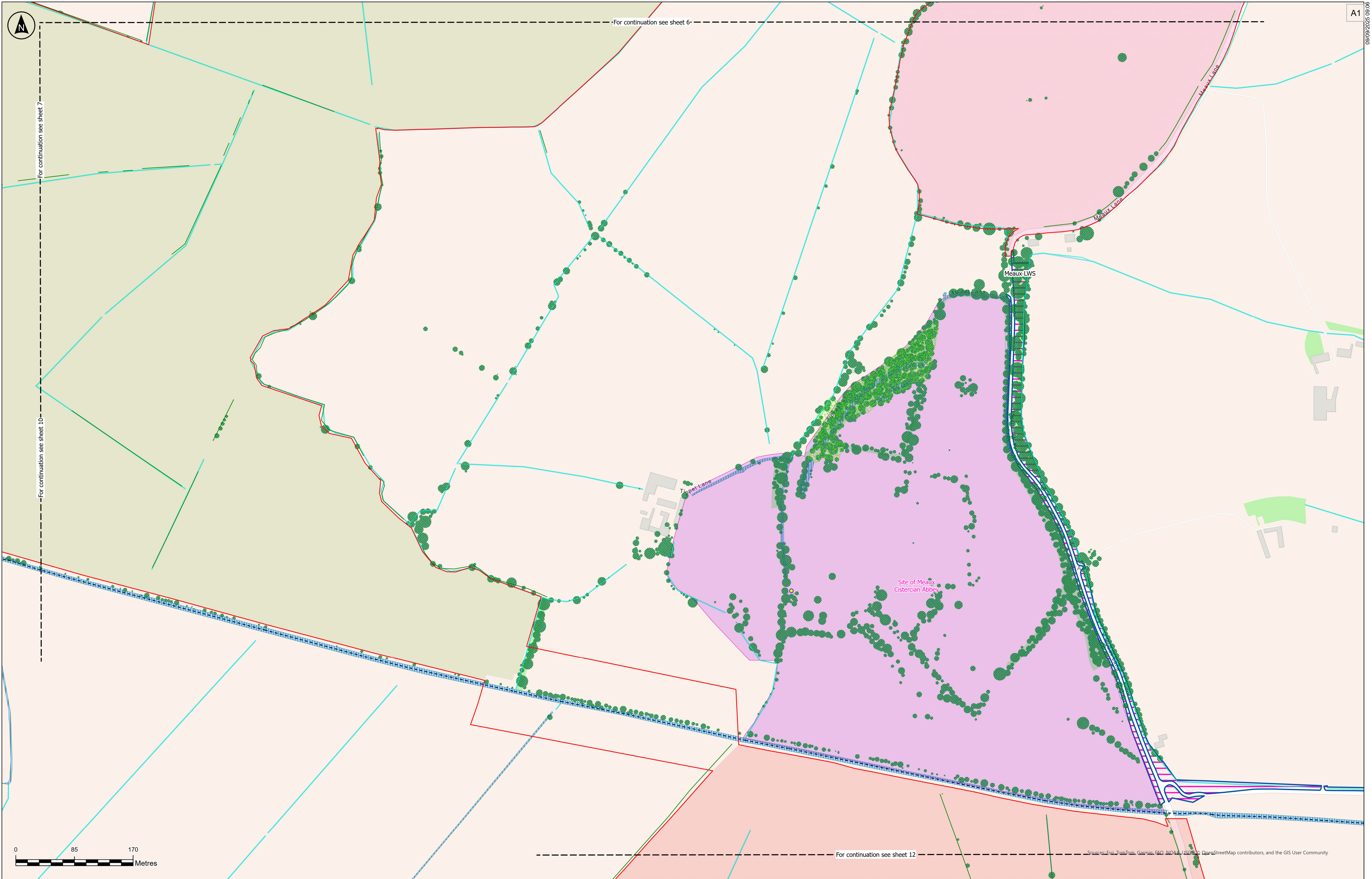
Designer

RSK

Project Name
Peartree Hill Solar Farm

Drawing Title
**Environmental Statement
Volume 3, Figure 2.1:
Environmental Features
Plan**

Scale at A1 1:2,500	Coordinate System: British National Grid
Status DCO Application	
PINS Number EN010157/APP/6.3	Rev P03
SHEET 8 OF 19	



Key

- Order Limits
- Veteran Tree
- Listed Building Grade
- II
- I*
- Hedgerows
- Public Rights of Way of East Riding
- Long Distance Paths
- National Cycle Network
- Statutory Main Rivers - Environment Agency
- Watercourse
- Waterbody
- Registered Parks and Gardens
- Conservation Area
- Historic Landfill Site
- Ramsar
- Local Nature Reserve
- Woodland
- Ancient Woodland
- Site of Special Scientific Interest
- Special Protection Area
- Special Area of Conservation
- Trees
- Tree Preservation Order
- Registered Common Land
- Scheduled Monument
- Local Wildlife Site
- Land Area
- S
- C
- D
- E
- F
- Cable Route Stage 3

Notes:

Tree Preservation Order data have been digitised by RSK based on information from East Riding of Yorkshire Council's interactive planning map: (<https://www.eastriding.gov.uk/planning-permission-and-building-control/applications-for-planning-and-building-control/planning-constraints-map/planning-constraints-map.html>), and therefore should be treated as indicative. Only Tree Preservation Orders that are adjacent to the Order Limits are shown. There are no Tree Preservation Orders within the order limits.

Client

RWE

Designer

RSK

Project Name

Peartree Hill Solar Farm

Drawing Title

Environmental Statement
Volume 3, Figure 2.1:
Environmental Features
Plan

Scale at A1

1:2,500

Status

DCO Application

PINS Number

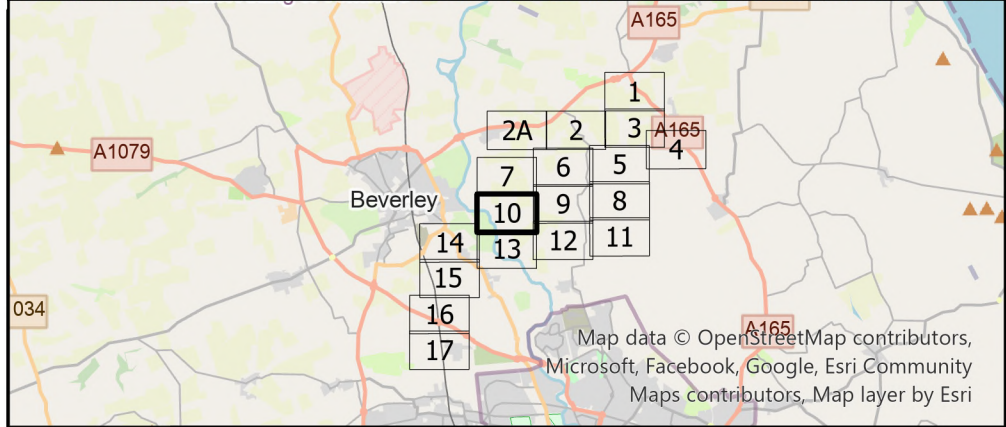
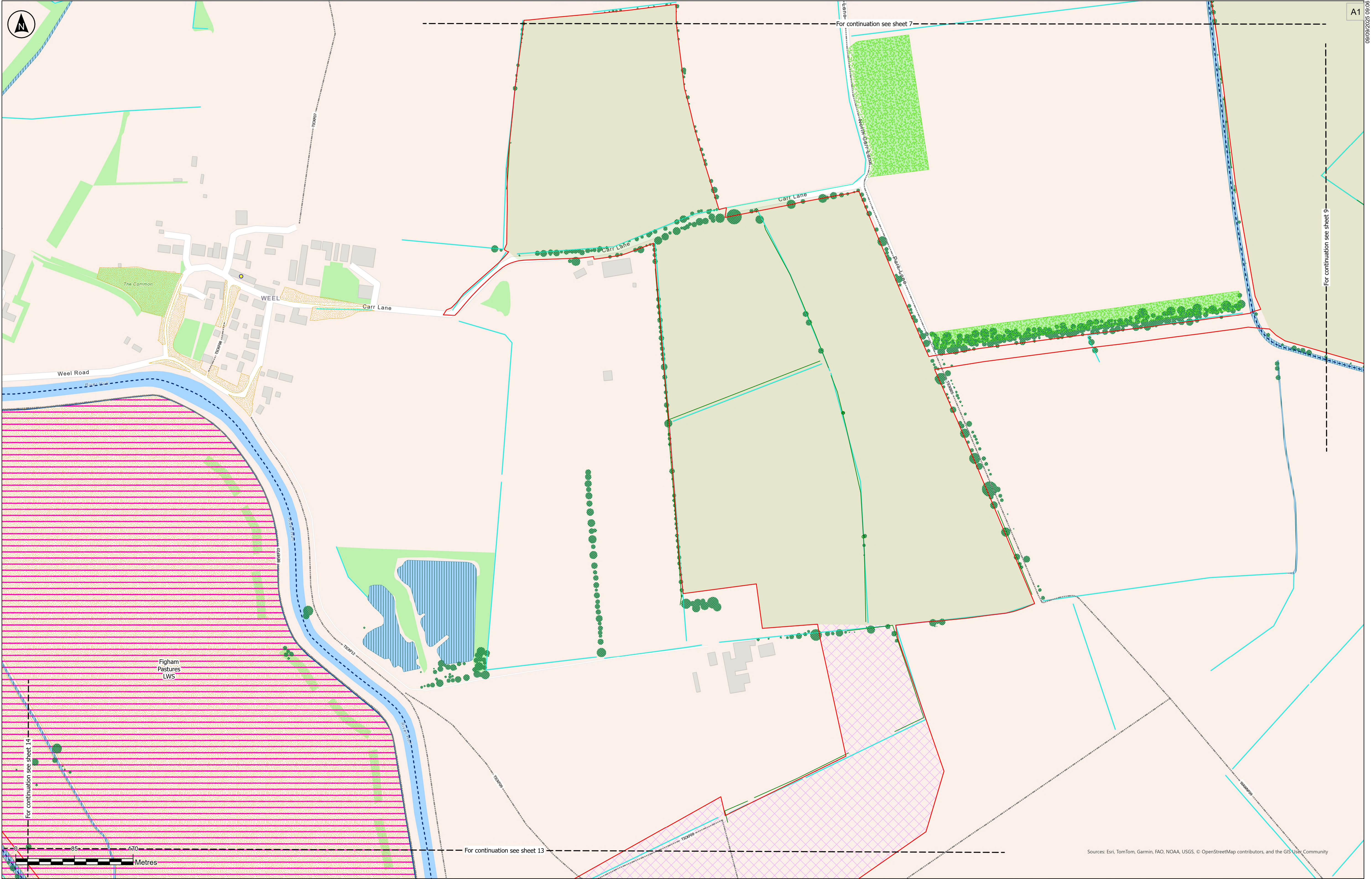
EN010157/APP/6.3

Rev

P03

Coordinate System:

British National Grid



Key

- Order Limits
- Veteran Tree
- Listed Building Grade
- II
- I*
- Hedgerows
- Public Rights of Way of East Riding
- Long Distance Paths
- National Cycle Network
- Statutory Main Rivers - Environment Agency
- Watercourse

- Waterbody
- Registered Parks and Gardens
- Conservation Area
- Historic Landfill Site
- Ramsar
- Local Nature Reserve
- Woodland
- Ancient Woodland
- Site of Special Scientific Interest
- Special Protection Area
- Special Area of Conservation

- Trees
- Tree Preservation Order
- Registered Common Land
- Scheduled Monument
- Local Wildlife Site
- Land Area
- B
- C
- D
- E
- F
- Cable Route Stage 3

Notes:
Tree Preservation Order data have been digitised by RSK based on information from East Riding of Yorkshire Council's interactive planning map: (<https://www.eastriding.gov.uk/planning-permission-and-building-control/applications-for-planning-and-building-control/planning-constraints-map/planning-constraints-map.html>), and therefore should be treated as indicative. Only Tree Preservation Orders that are adjacent to the Order Limits are shown. There are no Tree Preservation Orders within the order limits.

P03	09/09/2025	CJ	MM	BT	BT
Rev	Date	By	Chkd	Appd	Authd

Client

Designer

Project Name
Peartree Hill Solar Farm

Drawing Title
**Environmental Statement
Volume 3, Figure 2.1:
Environmental Features
Plan**

SHEET 10 OF 19

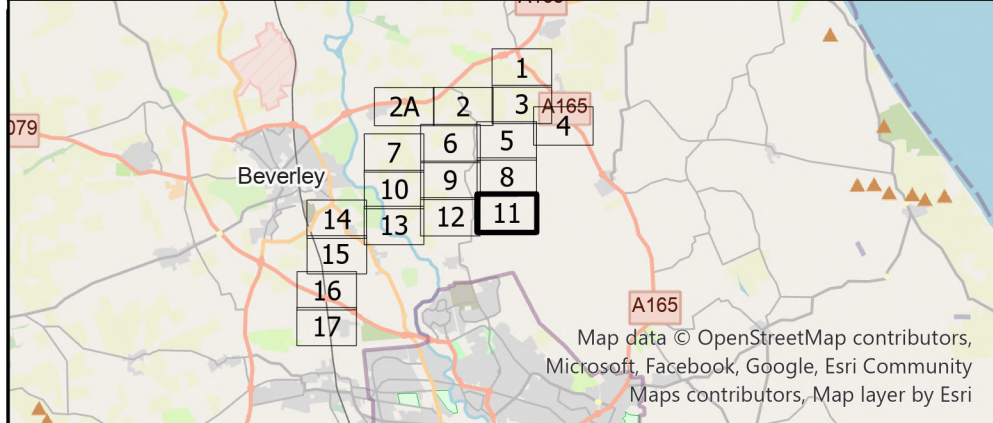
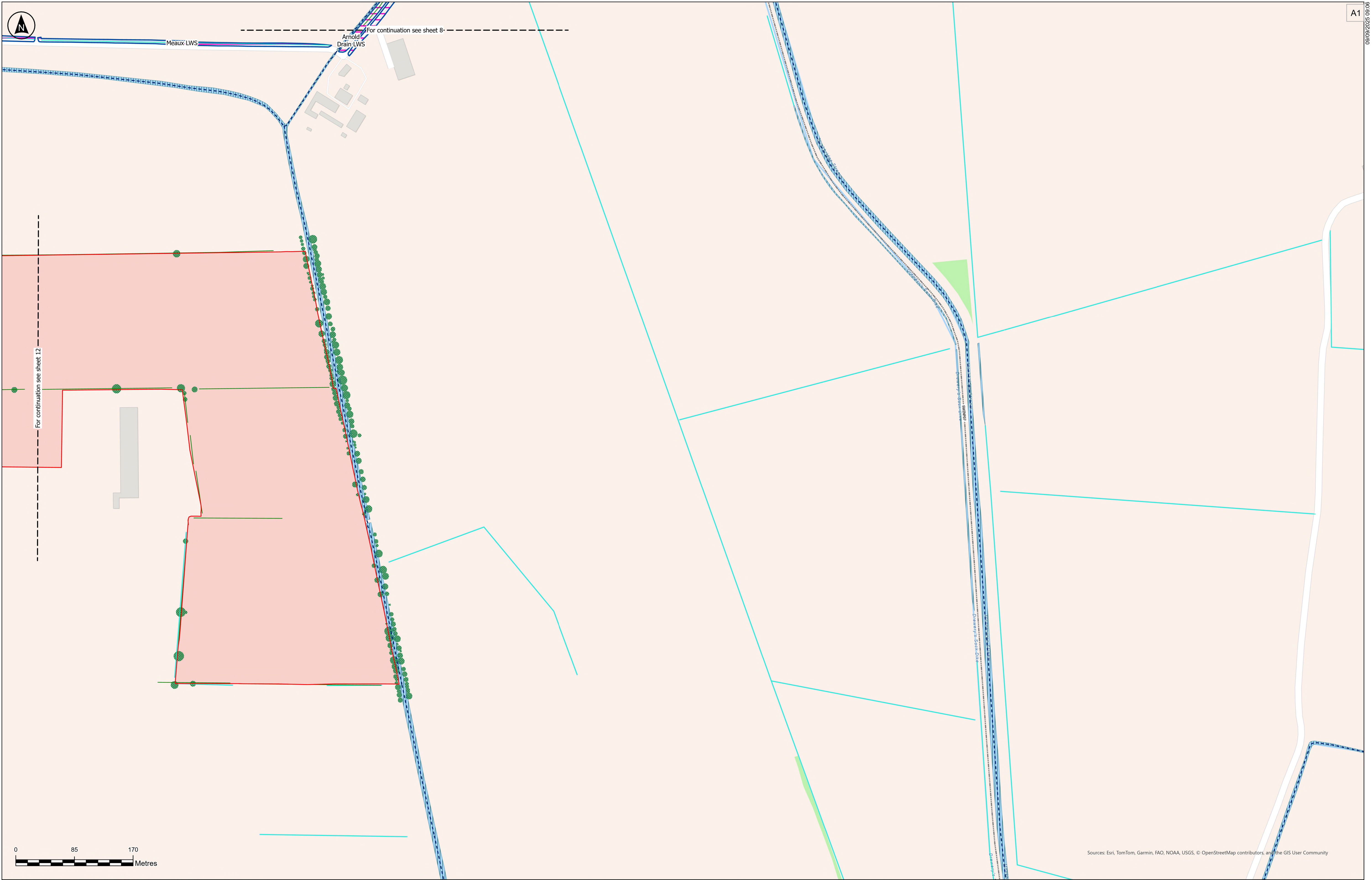
Scale at A1
1:2,500

Coordinate System
British National Grid

Status
DCO Application

PINS Number
EN010157/APP/6.3

Rev
P03



Key		Key		Key	
	Order Limits		Waterbody		Trees
	Veteran Tree		Registered Parks and Gardens		Tree Preservation Order
	Listed Building Grade		Conservation Area		Registered Common Land
	II		Historic Landfill Site		Scheduled Monument
	Hedgerows		Local Nature Reserve		Local Wildlife Site
	Public Rights of Way of East Riding		Woodland		Land Area
	Long Distance Paths		Ancient Woodland		B
	National Cycle Network		Site of Special Scientific Interest		C
	Statutory Main Rivers - Environment Agency		Special Protection Area		D
	Watercourse		Special Area of Conservation		E
					F
					Cable Route Stage 3

Notes:
Tree Preservation Order data have been digitised by RSK based on information from East Riding of Yorkshire Council's interactive planning map: (<https://www.eastriding.gov.uk/planning-permission-and-building-control/applications-for-planning-and-building-control/planning-constraints-map/planning-constraints-map.html>), and therefore should be treated as indicative. Only Tree Preservation Orders that are adjacent to the Order Limits are shown. There are no Tree Preservation Orders within the order limits.

P03	09/09/2025	CJ	MM	BT	BT
Rev	Date	By	Chkd	Appd	Authd

Client

Designer

Project Name

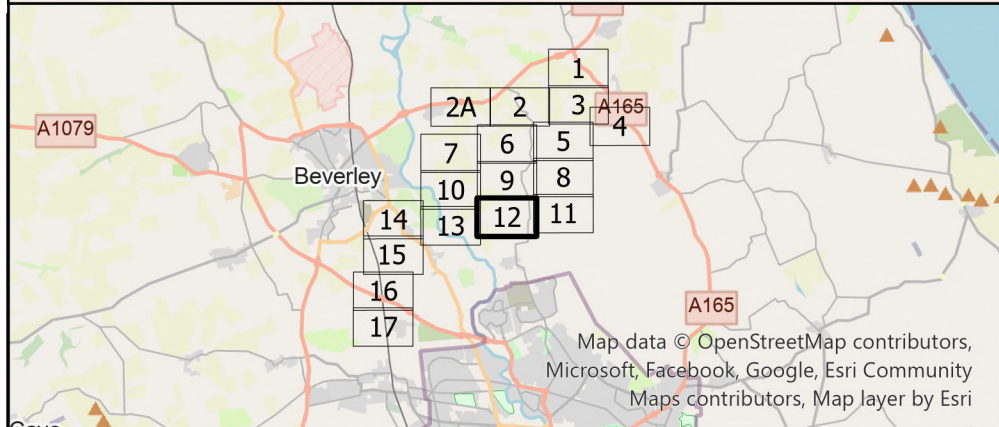
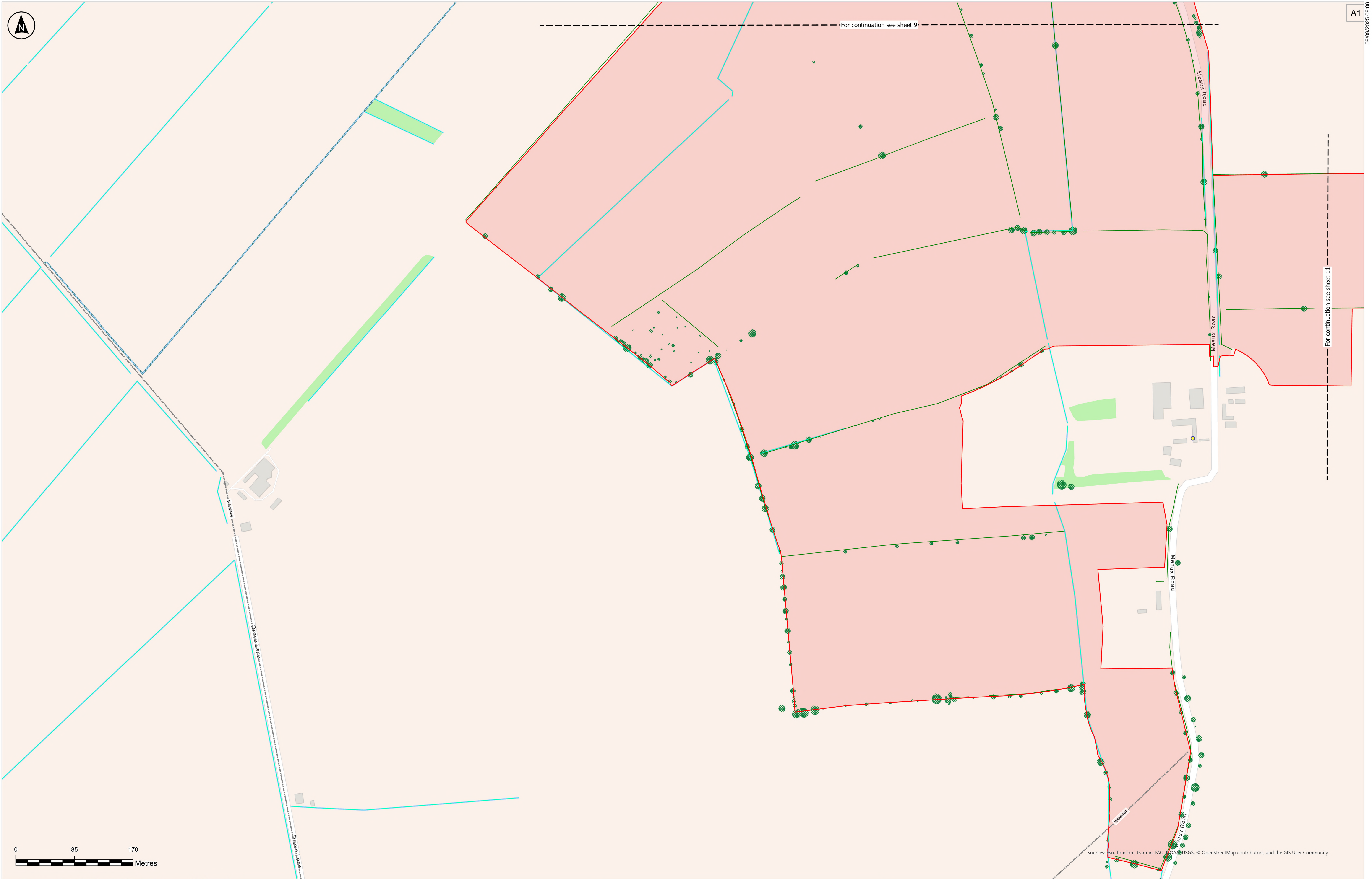
Peartree Hill Solar Farm

Drawing Title

Environmental Statement
Volume 3, Figure 2.1:
Environmental Features
Plan

SHEET 11 OF 19

Scale at A1	Coordinate System:
1:2,500	British National Grid
Status	
DCO Application	
PINS Number	Rev
EN010157/APP/6.3	P03



Key		Waterbody		Trees	
	Order Limits		Registered Parks and Gardens		Tree Preservation Order
	Veteran Tree		Conservation Area		Registered Common Land
	Listed Building Grade		Historic Landfill Site		Scheduled Monument
	II		Ramsar		Local Wildlife Site
	I*		Local Nature Reserve		Land Area
	Hedgerows		Woodland		B
	Public Rights of Way of East Riding		Ancient Woodland		C
	Long Distance Paths		Site of Special Scientific Interest		D
	National Cycle Network		Special Protection Area		E
	Statutory Main Rivers - Environment Agency		Special Area of Conservation		F
	Watercourse				Cable Route Stage 3

Notes:

Tree Preservation Order data have been digitised by RSK based on information from East Riding of Yorkshire Council's interactive planning map: (<https://www.eastriding.gov.uk/planning-permission-and-building-control/applications-for-planning-and-building-control/planning-constraints-map/planning-constraints-map.html>), and therefore should be treated as indicative. Only Tree Preservation Orders that are adjacent to the Order Limits are shown. There are no Tree Preservation Orders within the order limits.

P03	09/09/2025	CJ	MM	BT	BT
Rev	Date	By	Chkd	Appd	Authd

Client

Designer

Project Name

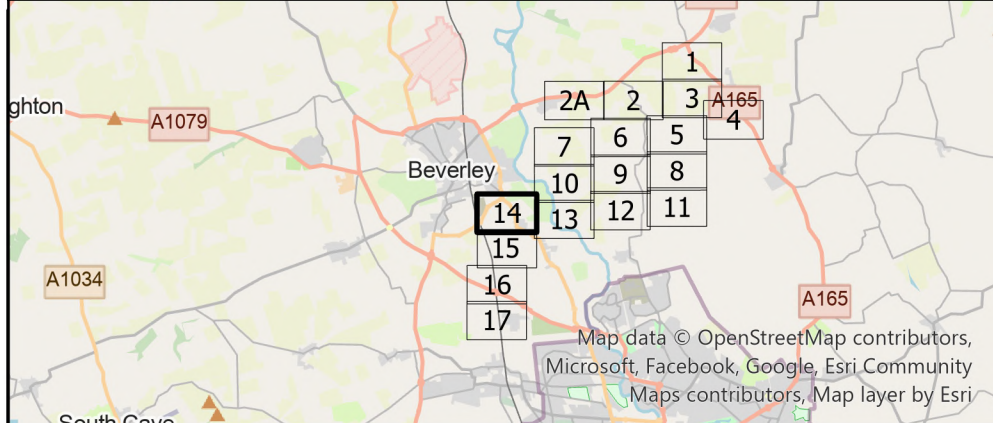
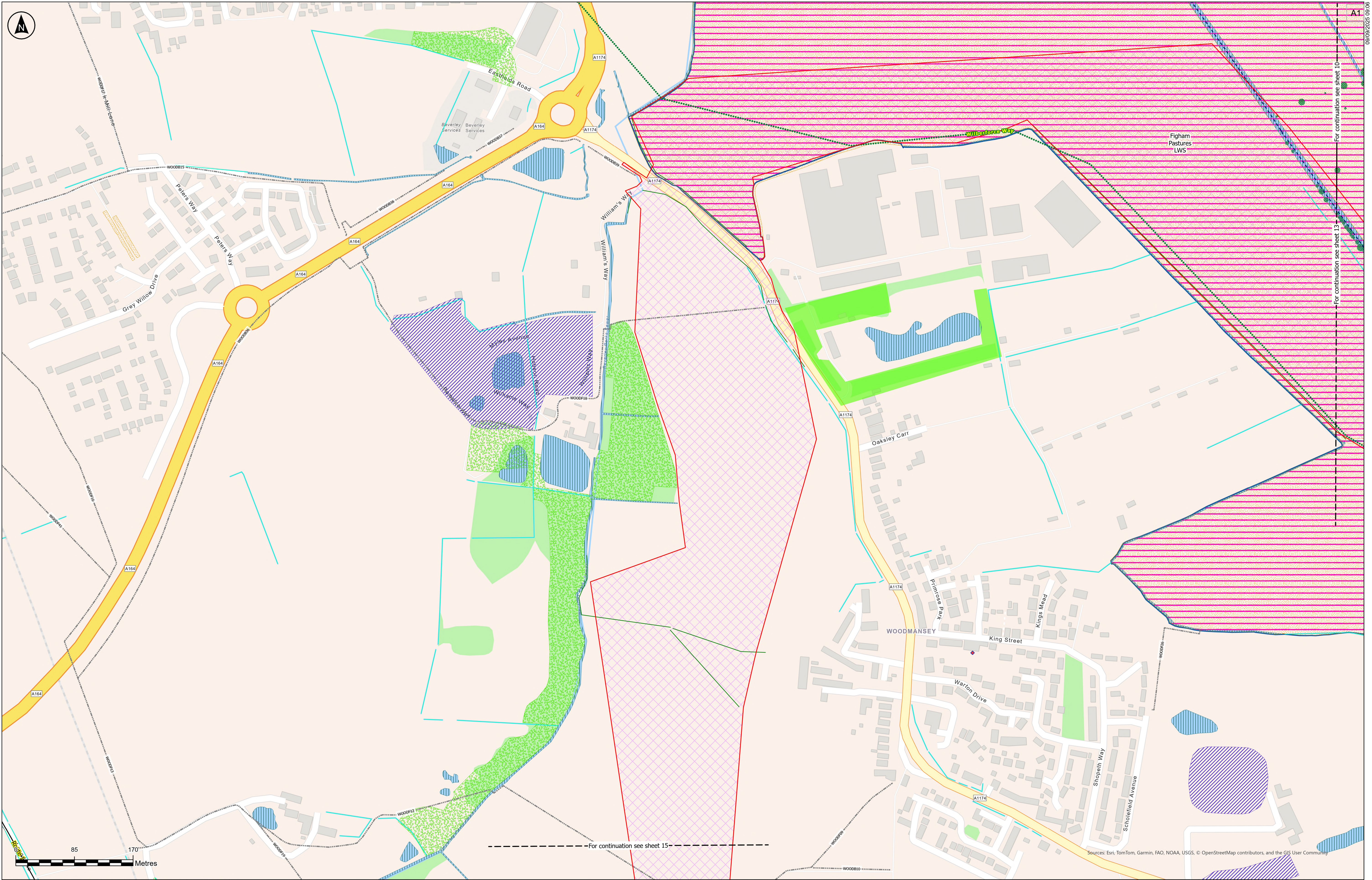
Peartree Hill Solar Farm

Drawing Title

Environmental Statement
Volume 3, Figure 2.1:
Environmental Features
Plan

SHEET 12 OF 19

Scale at A1	Coordinate System:
1:2,500	British National Grid
Status	
DCO Application	
PINS Number	Rev
EN010157/APP/6.3	P03



Key	Waterbody	Trees
Order Limits	Registered Parks and Gardens	Tree Preservation Order
Veteran Tree	Conservation Area	Registered Common Land
Listed Building Grade	Historic Landfill Site	Scheduled Monument
I	Ramsar	Local Wildlife Site
II	Local Nature Reserve	Land Area
III	Woodland	B
Hedges	Ancient Woodland	C
Public Rights of Way of East Riding	Site of Special Scientific Interest	D
Long Distance Paths	Special Protection Area	E
National Cycle Network	Special Area of Conservation	F
Statutory Main Rivers - Environment Agency		Cable Route Stage 3
Watercourse		

The Base mapping is based upon Ordnance Survey (OS) data. Reproduced from Ordnance Survey maps by permission of Ordnance Survey on behalf of the controller of His Majesty's Stationery Office (HMSO).
© Crown Copyright Ordnance Survey 2024, Licence numbers 0100031673 and AC000086432. Location of Non-Statutory sites provided by North & East Yorkshire Ecological Data Centre.

Notes:
Tree Preservation Order data have been digitised by RSK based on information from East Riding of Yorkshire Council's interactive planning map: <https://www.eastriding.gov.uk/planning-permission-and-building-control/applications-for-planning-and-building-control/planning-constraints-map/planning-constraints-map.html>, and therefore should be treated as indicative. Only Tree Preservation Orders that are adjacent to the Order Limits are shown. There are no Tree Preservation Orders within the order limits.

P03	09/09/2025	CJ	MM	BT	BT
Rev	Date	By	Chkd	Appd	Authd

Client
RWE

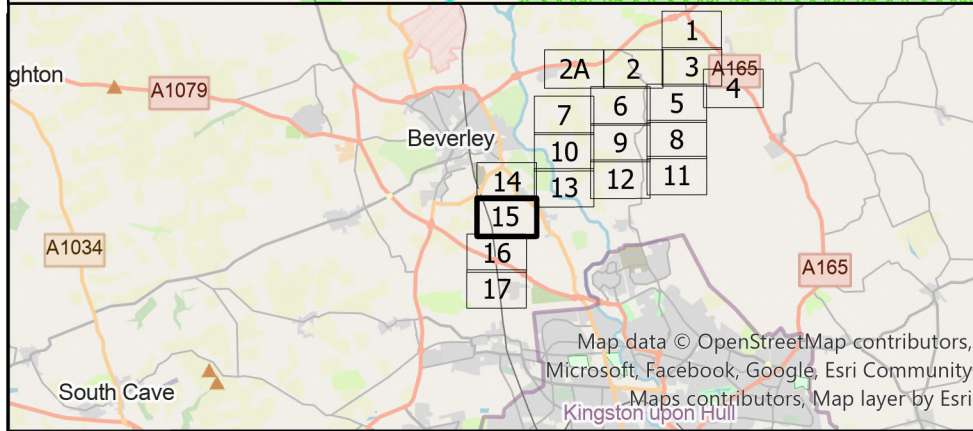
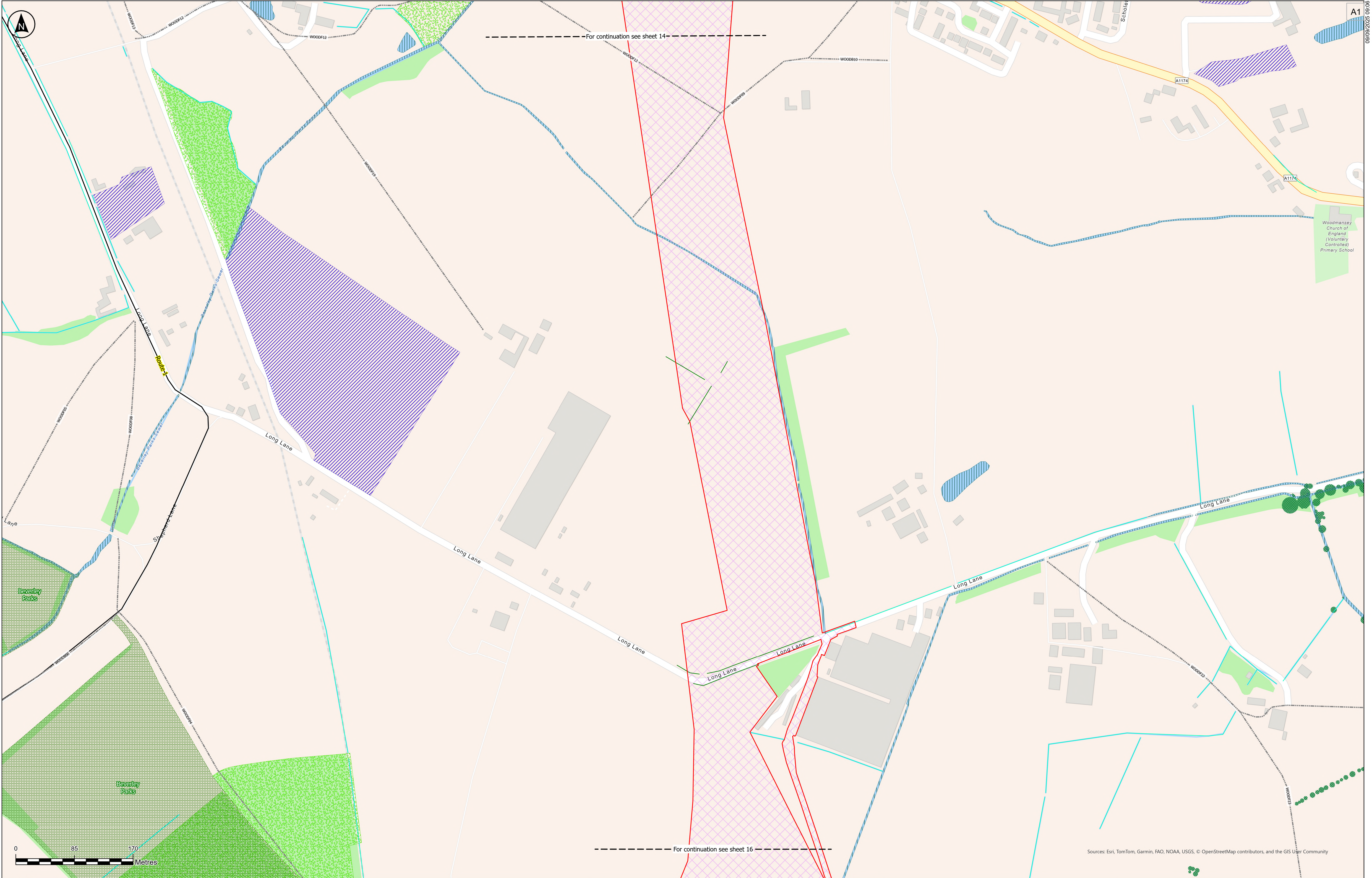
Designer
RSK

Project Name
Peartree Hill Solar Farm

Drawing Title
Environmental Statement
Volume 3, Figure 2.1:
Environmental Features
Plan

SHEET 14 OF 19

Scale at A1 1:2,500	Coordinate System British National Grid
Status DCO Application	
PINS Number EN010157/APP/6.3	Rev P03



Key		Key		Key	
	Order Limits		Waterbody		Trees
	Veteran Tree		Registered Parks and Gardens		Tree Preservation Order
	Listed Building Grade		Conservation Area		Registered Common Land
	II		Historic Landfill Site		Scheduled Monument
	Hedgerows		Local Nature Reserve		Local Wildlife Site
	Public Rights of Way of East Riding		Woodland		Land Area
	Long Distance Paths		Ancient Woodland		B
	National Cycle Network		Site of Special Scientific Interest		C
	Statutory Main Rivers - Environment Agency		Special Area of Conservation		D
	Watercourse				E
					F
					Cable Route Stage 3

Notes:
Tree Preservation Order data have been digitised by RSK based on information from East Riding of Yorkshire Council's interactive planning map: (<https://www.eastriding.gov.uk/planning-permission-and-building-control/applications-for-planning-and-building-control/planning-constraints-map/planning-constraints-map.html>), and therefore should be treated as indicative. Only Tree Preservation Orders that are adjacent to the Order Limits are shown. There are no Tree Preservation Orders within the order limits.

P03	09/09/2025	CJ	MM	BT	BT
Rev	Date	By	Chkd	Appd	Authd

Client

RWE

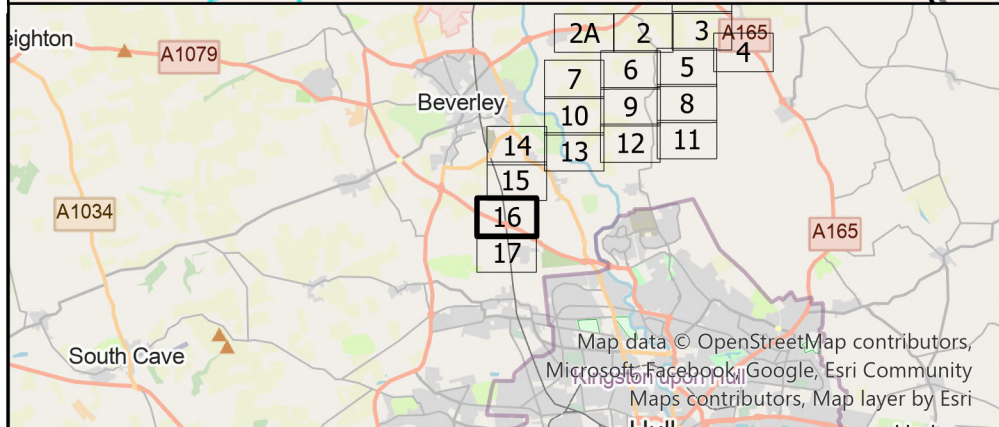
Designer

RSK

Project Name
Peartree Hill Solar Farm

Drawing Title
Environmental Statement
Volume 3, Figure 2.1:
Environmental Features
Plan

Scale at A1	Coordinate System:
1:2,500	British National Grid
Status	
DCO Application	
PINS Number	Rev
EN010157/APP/6.3	P03



Key	Waterbody	Trees
Order Limits	Registered Parks and Gardens	Tree Preservation Order
Veteran Tree	Conservation Area	Registered Common Land
Listed Building Grade	Historic Landfill Site	Scheduled Monument
II	Ramsar	Local Wildlife Site
I*	Local Nature Reserve	Land Area
Hedgerows	Woodland	B
Public Rights of Way of East Riding	Ancient Woodland	C
Long Distance Paths	Site of Special Scientific Interest	D
National Cycle Network	Special Area of Conservation	E
Statutory Main Rivers - Environment Agency		F
Watercourse		Cable Route Stage 3

The Base mapping is based upon Ordnance Survey (OS) data. Reproduced from Ordnance Survey maps by permission of Ordnance Survey on behalf of the controller of His Majesty's Stationery Office (HMSO).
© Crown Copyright Ordnance Survey 2024, Licence numbers 0100031673 and AC000086432. Location of Non-Statutory sites provided by North & East Yorkshire Ecological Data Centre.

Notes:
Tree Preservation Order data have been digitised by RSK based on information from East Riding of Yorkshire Council's interactive planning map: <https://www.eastriding.gov.uk/planning-permission-and-building-control/applications-for-planning-and-building-control/planning-constraints-map/planning-constraints-map.html>, and therefore should be treated as indicative. Only Tree Preservation Orders that are adjacent to the Order Limits are shown. There are no Tree Preservation Orders within the order limits.

P03	09/09/2025	CJ	MM	BT	BT
Rev	Date	By	Chkd	Appd	Authd

Client

RWE

Designer

RSK

Project Name

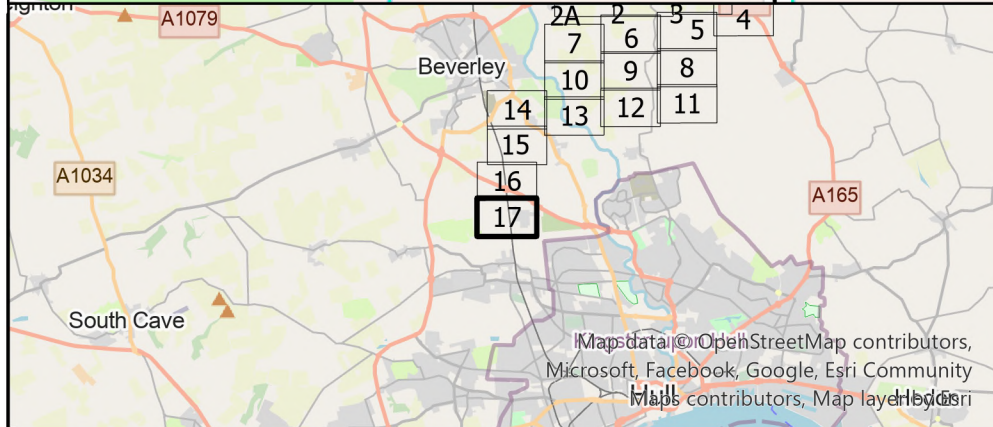
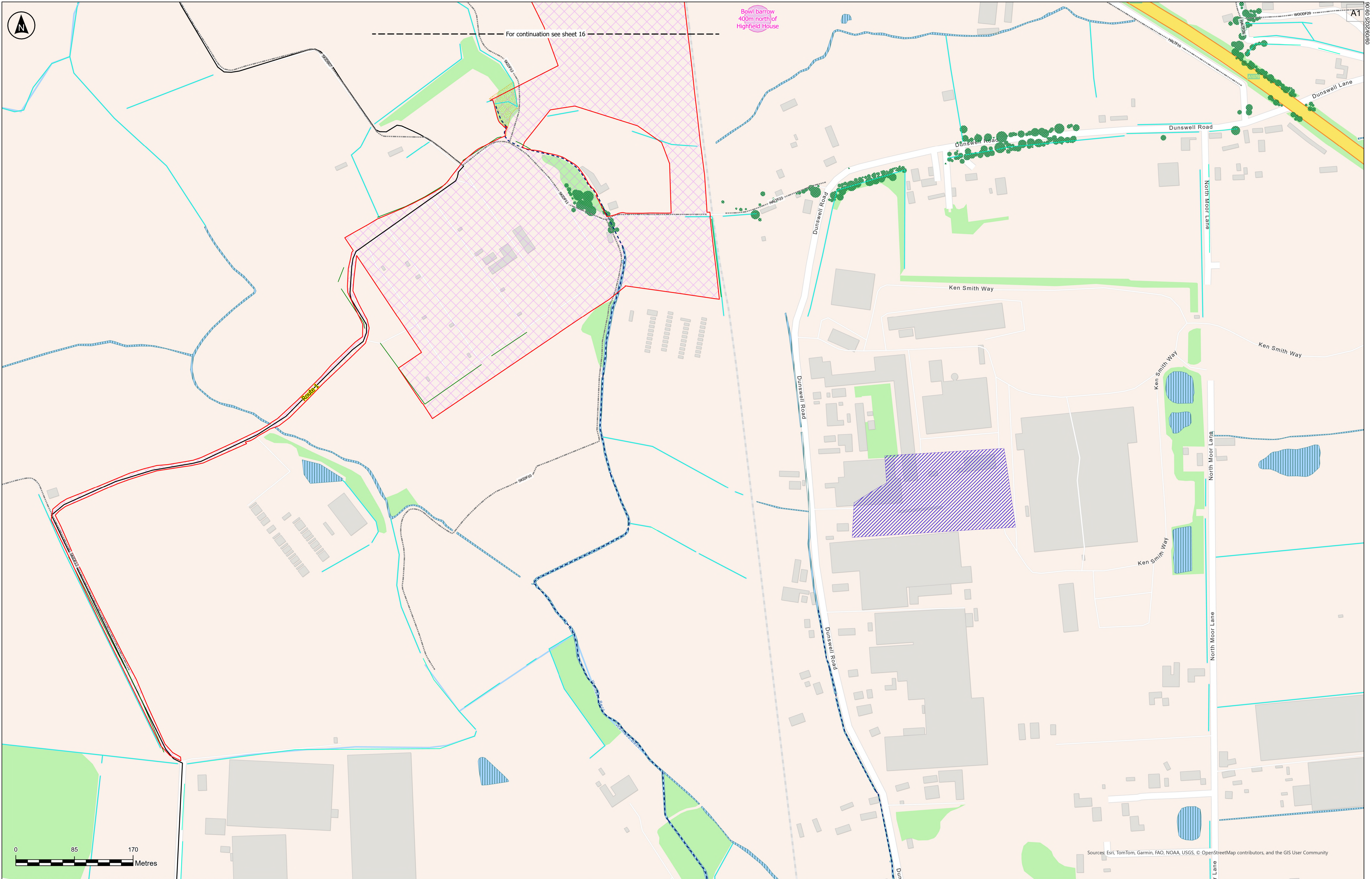
Peartree Hill Solar Farm

Drawing Title

Environmental Statement
Volume 3, Figure 2.1:
Environmental Features
Plan

SHEET 16 OF 19

Scale at A1	Coordinate System:
1:2,500	British National Grid
Status	
DCO Application	
PINS Number	Rev
EN010157/APP/6.3	P03



Key		Key		Key	
	Order Limits		Waterbody		Trees
	Veteran Tree		Registered Parks and Gardens		Tree Preservation Order
	Listed Building Grade		Conservation Area		Registered Common Land
	II		Historic Landfill Site		Scheduled Monument
	I*		Local Nature Reserve		Local Wildlife Site
	Hedgerows		Ancient Woodland		Land Area
	Public Rights of Way of East Riding		Woodland		B
	Long Distance Paths		Site of Special Scientific Interest		C
	National Cycle Network		Special Protection Area		D
	Statutory Main Rivers - Environment Agency		Special Area of Conservation		E
	Watercourse				F
					Cable Route Stage 3

Notes:
Tree Preservation Order data have been digitised by RSK based on information from East Riding of Yorkshire Council's interactive planning map: (<https://www.eastriding.gov.uk/planning-permission-and-building-control/applications-for-planning-and-building-control/planning-constraints-map/planning-constraints-map.html>), and therefore should be treated as indicative. Only Tree Preservation Orders that are adjacent to the Order Limits are shown. There are no Tree Preservation Orders within the order limits.

P03	09/09/2025	CJ	MM	BT	BT
Rev	Date	By	Chkd	Appd	Authd

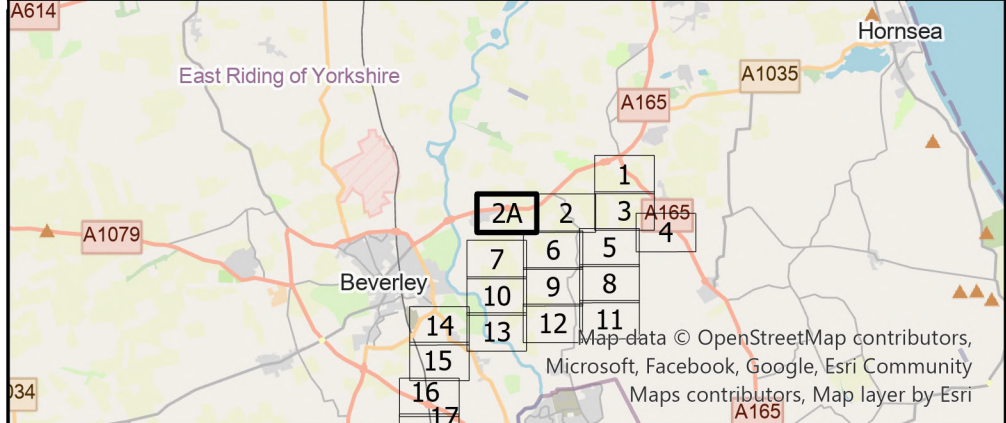
Client
RWE

Designer
RSK

Project Name
Peartree Hill Solar Farm

Drawing Title
Environmental Statement
Volume 3, Figure 2.1:
Environmental Features
Plan

Scale at A1 1:2,500		Coordinate System: British National Grid	
Status DCO Application			
PINS Number EN010157/APP/6.3	Rev P03		



Key		Waterbody		Trees	
	Order Limits		Waterbody		Tree Preservation Order
	Veteran Tree		Registered Parks and Gardens		Tree Preservation Order
	Listed Building Grade		Conservation Area		Tree Preservation Order
	II		Historic Landfill Site		Tree Preservation Order
	I		Ramsar		Tree Preservation Order
	Hedgerows		Local Nature Reserve		Tree Preservation Order
	Public Rights of Way of East Riding		Woodland		Tree Preservation Order
	Long Distance Paths		Ancient Woodland		Tree Preservation Order
	National Cycle Network		Site of Special Scientific Interest		Tree Preservation Order
	Statutory Main Rivers - Environment Agency		Special Protection Area		Tree Preservation Order
	Watercourse		Special Area of Conservation		Tree Preservation Order
					Tree Preservation Order

Notes:

Tree Preservation Order data have been digitised by RSK based on information from East Riding of Yorkshire Council's interactive planning map: <https://www.eastriding.gov.uk/planning-permission-and-building-control/applications-for-planning-and-building-control/planning-constraints-map/planning-constraints-map.html>, and therefore should be treated as indicative. Only Tree Preservation Orders that are adjacent to the Order Limits are shown. There are no Tree Preservation Orders within the order limits.

P03	09/09/2025	CJ	MM	BT	BT
Rev	Date	By	Chkd	Appd	Authd

Client

RWE

Designer

RSK

Project Name

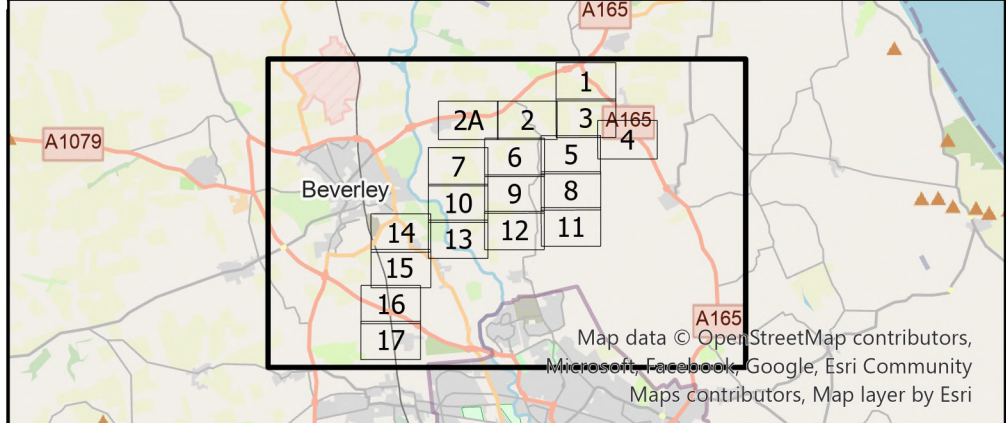
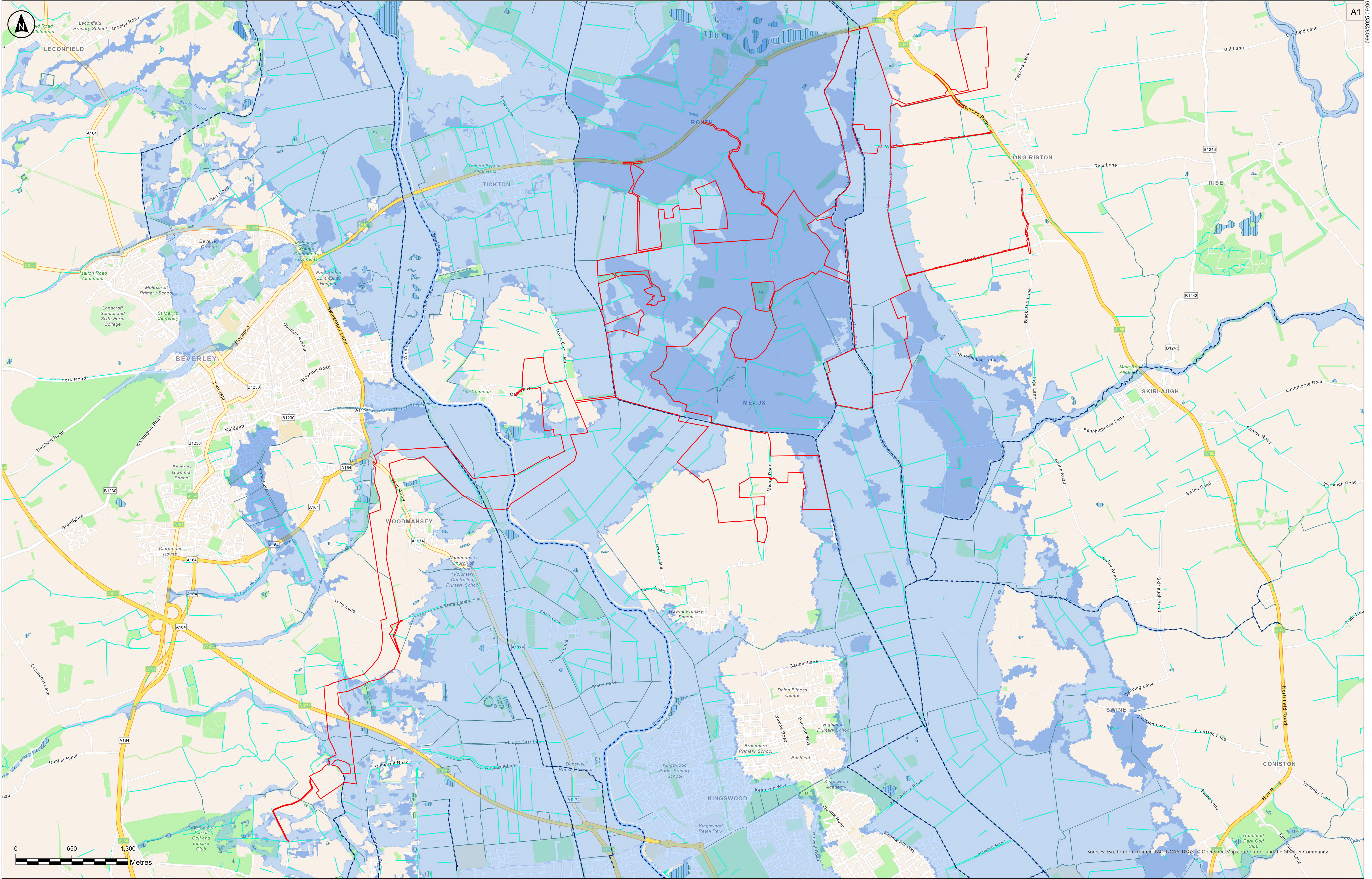
Peartree Hill Solar Farm

Drawing Title

Environmental Statement
Volume 3, Figure 2.1:
Environmental Features
Plan

SHEET 2A OF 19

Scale at A1		Coordinate System:	
1:2,500		British National Grid	
Status			
DCO Application			
PINS Number		Rev	
EN010157/APP/6.3		P03	



Key

- Order Limits
- Statutory Main Rivers - Environment Agency
- Watercourse
- Waterbody
- Flood Zone 2
- Flood Zone 3

Notes:

Tree Preservation Order data have been digitised by RSK based on information from East Riding of Yorkshire Council's interactive planning map: <https://www.eastriding.gov.uk/planning-permission-and-building-control/applications-for-planning-and-building-control/planning-constraints-map/planning-constraints-map.html>, and therefore should be treated as indicative. Only Tree Preservation Orders that are adjacent to the Order Limits are shown. There are no Tree Preservation Orders within the order limits.

The Base mapping is based upon Ordnance Survey (OS) data. Reproduced from Ordnance Survey maps by permission of Ordnance Survey on behalf of the controller of His Majesty's Stationery Office (HMSO). © Crown Copyright Ordnance Survey 2024. Licence numbers 0100031673 and AC000086432. Location of Non-Statutory sites provided by North & East Yorkshire Ecological Data Centre.

Client

RWE

Designer

RSK

Project Name

Peartree Hill Solar Farm

Drawing Title

Environmental Statement
Volume 3, Figure 2.1:
Environmental Features
Plan

Scale at A1

1:20,000

Status

DCO Application

Coordinate System

British National Grid

PINS Number

EN010157/APP/6.3

Rev

P03

SHEET 19 OF 19

RWE Renewables UK Limited

Windmill Hill Business Park,
Whitehill Way,
Swindon,
Wiltshire,
England,
SN5 6PB
www.rwe.com